

NODIADAU ER GWYBODAETH: NOTES FOR INFORMATION:

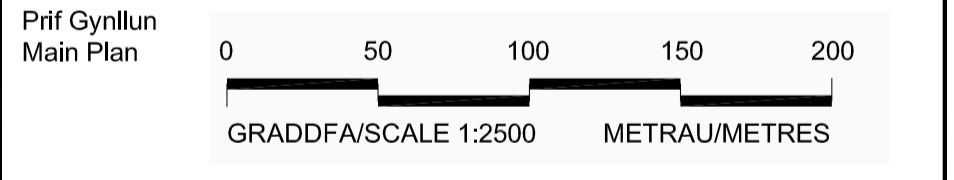
- Ffin Cyngor Tref a Chymuned Town and Community Boundary
- ~~~~~ Ffin Siroi County Boundary
- +—+— Ffin y briffordd Highway Boundary
- - - - - Ffordd Cyhoeddus Public Right of Way
- Rihfau tir caeedig penodol i'r cynllun Enclosure numbers specific to the scheme
- +—+— Ffin Parc Cenedlaethol National Park Boundary

LLWYBR Y GEFNFFORDD NEWYDD: ROUTE OF NEW TRUNK ROAD:

- +—+— Llwyr y gefnffordd newydd ar glawdd Route of new trunk road on embankment
- +—+— Llwyr y gefnffordd newydd mewn cloddiau Route of new trunk road in cutting

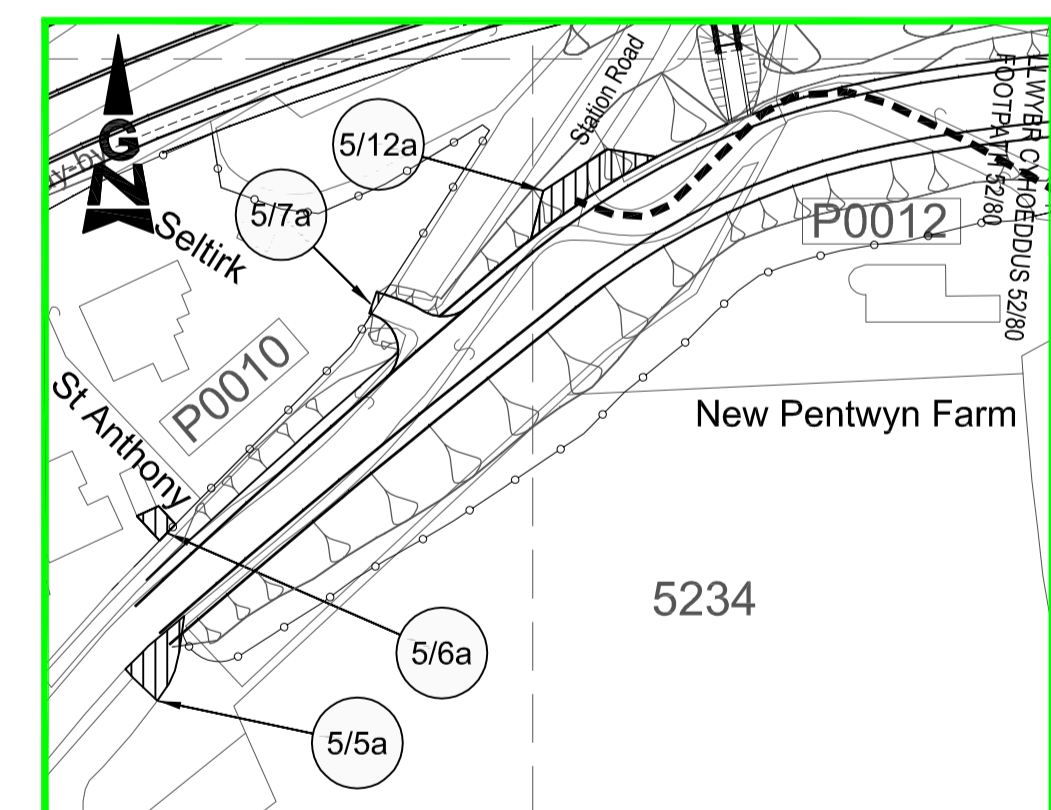
ALLWEDD: KEY:

- A465(T) Y gefnffordd bresennol Existing trunk road
- +—+— Priffordd newydd New highway
- +—+— Priffordd i'w gwella Highway to be improved
- +—+— Priffordd yn cael ei chau Highway to be stopped up
- +—+— Mynedfa breifat newydd New private means of access
- +—+— Mynedfa breifat i'w chau i fyny Private means of access to be stopped up
- +—+— Priffordd Dros Dro Temporary Highway
- +—+— Cau Dros Dro Temporary Closure

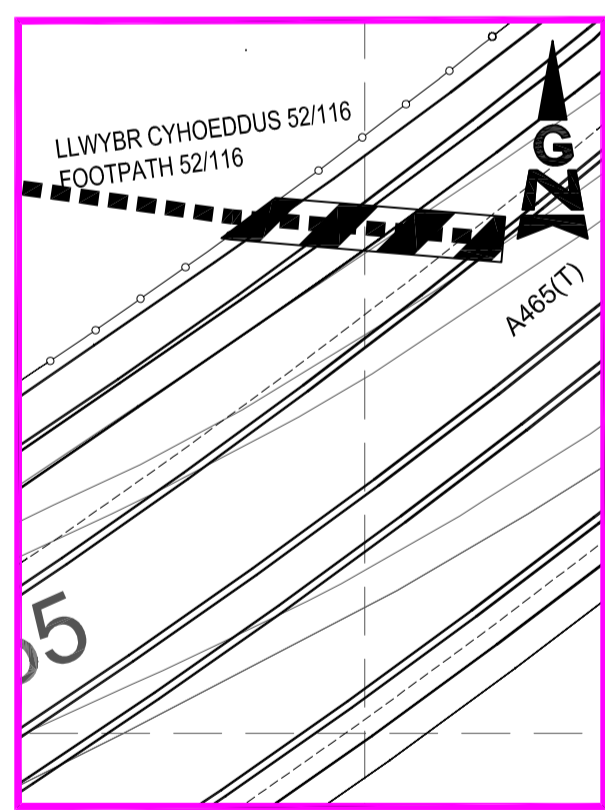


GORCHYMYN CEFNFFORDD CASTELL-NEDD I'R FENNI (YR A465) (DEUOLI O'R FENNI I HIRWAUN A'R FFYRDD YMUNO AC YMADAEL) A CHEFNFFORDD MAN I'R DWYRAIN O ABERCYNON I FAN I'R DWYRAIN O DDOWLAIS (YR A4060) A CHEFNFFORDD CAERDYDD I LANCONWY (YR A470) (FFYRDD CYSYLLTU) (GILWERN I FRYN-MAWR) (FFYRDD YMYL) 2014

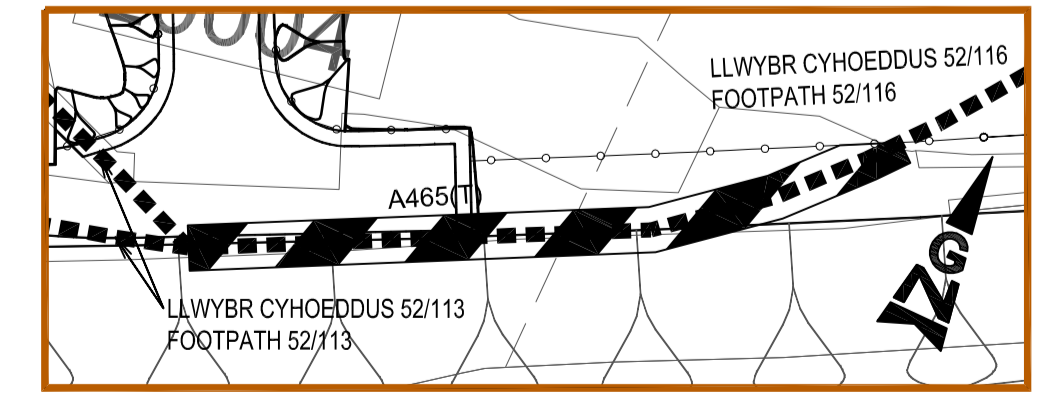
THE NEATH TO ABERGAVENNY TRUNK ROAD (A465) (ABERGAVENNY TO HIRWAUN DUALLING AND SLIP ROADS) AND EAST OF ABERCYNON TO EAST OF DOWLAIS TRUNK ROAD (A4060) AND CARDIFF TO GLAN CONWY TRUNK ROAD (A470) (CONNECTING ROADS) (GILWERN TO BRYNMAWR) (SIDE ROADS) ORDER 2014



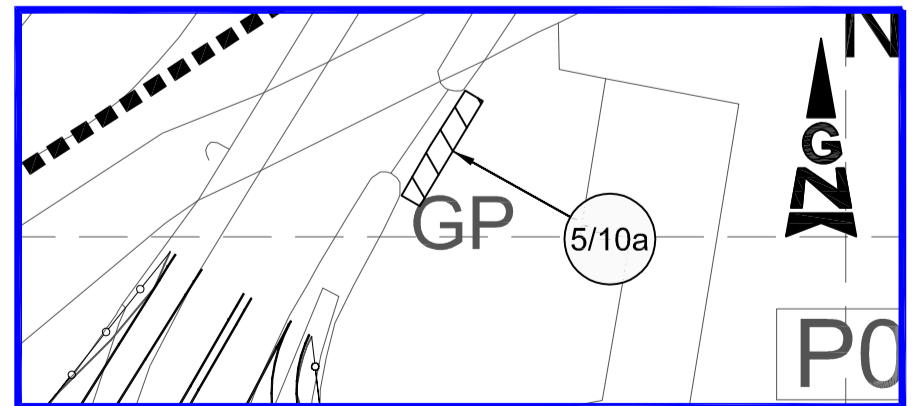
Mewnosodiad D graddfa 1:1000
Inset D Scale 1:1000



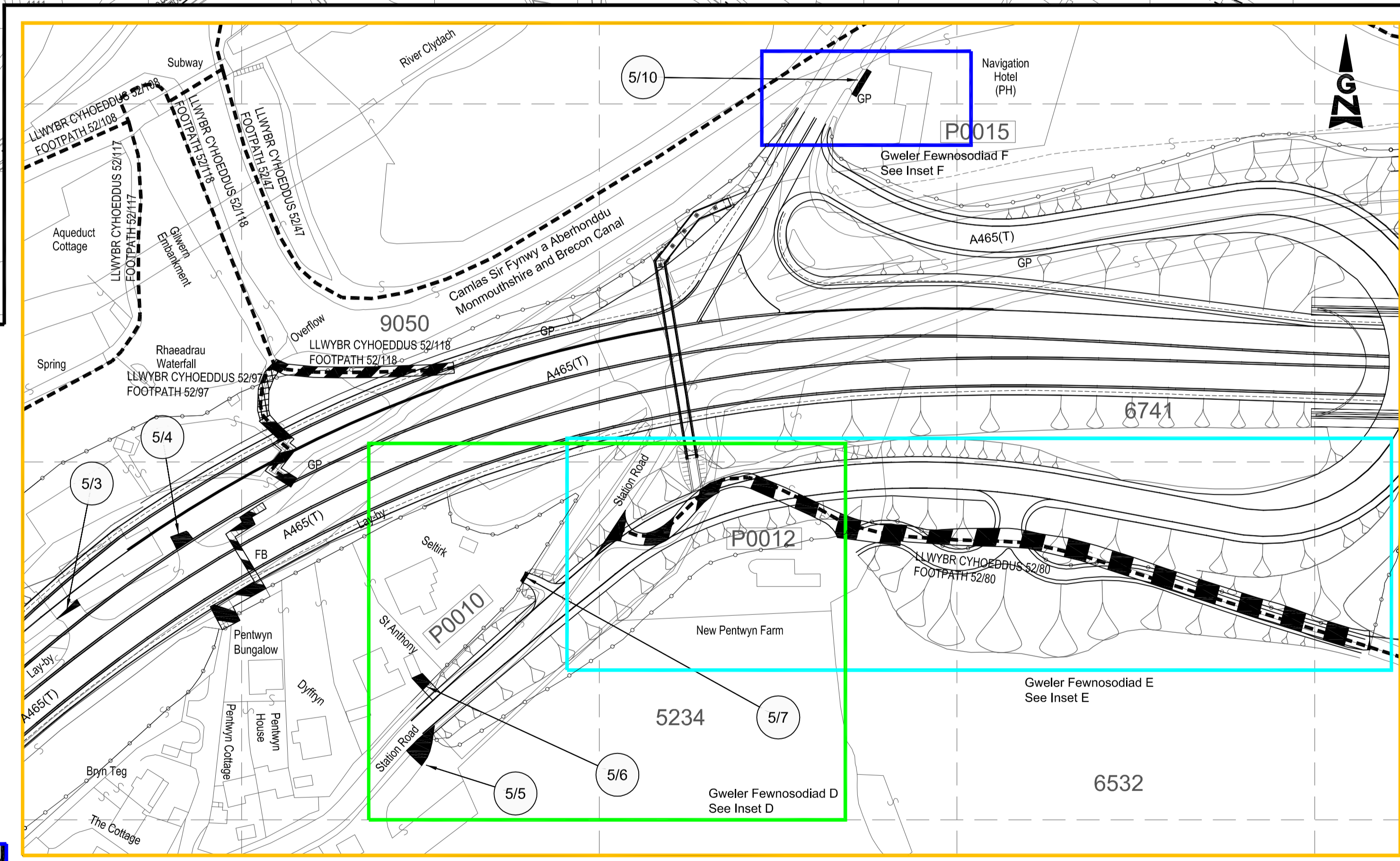
Mewnosodiad B graddfa 1:500
Inset B Scale 1:500



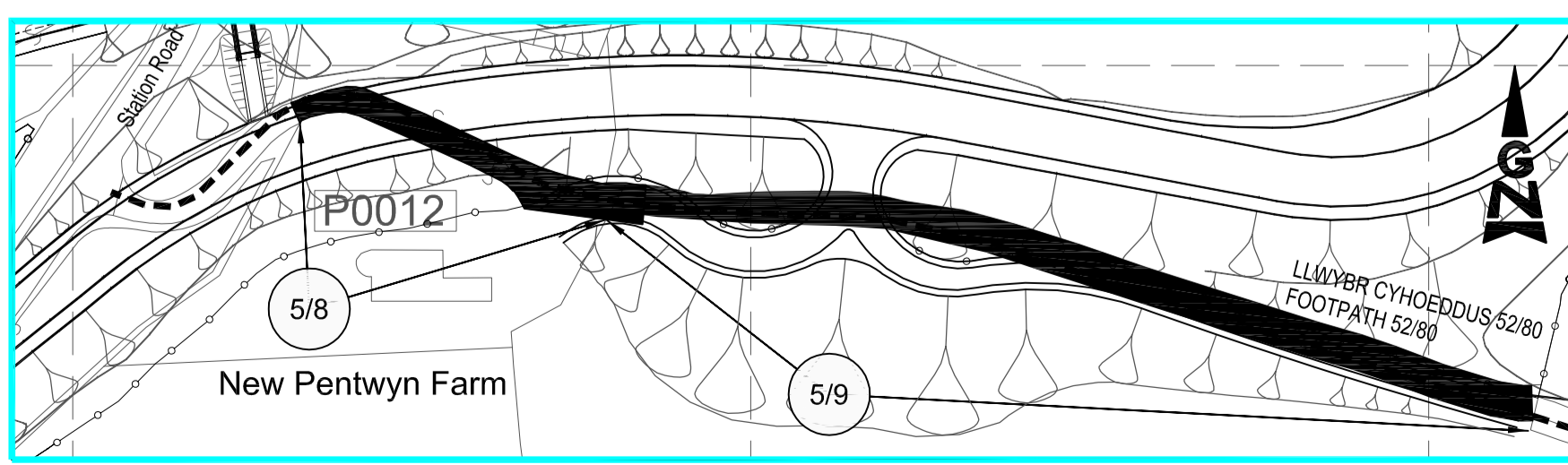
Mewnosodiad A graddfa 1:500
Inset A Scale 1:500



Mewnosodiad F graddfa 1:500
Inset F Scale 1:500



Mewnosodiad C graddfa 1:1000
Inset C Scale 1:1000



Mewnosodiad E graddfa 1:1000
Inset E Scale 1:1000