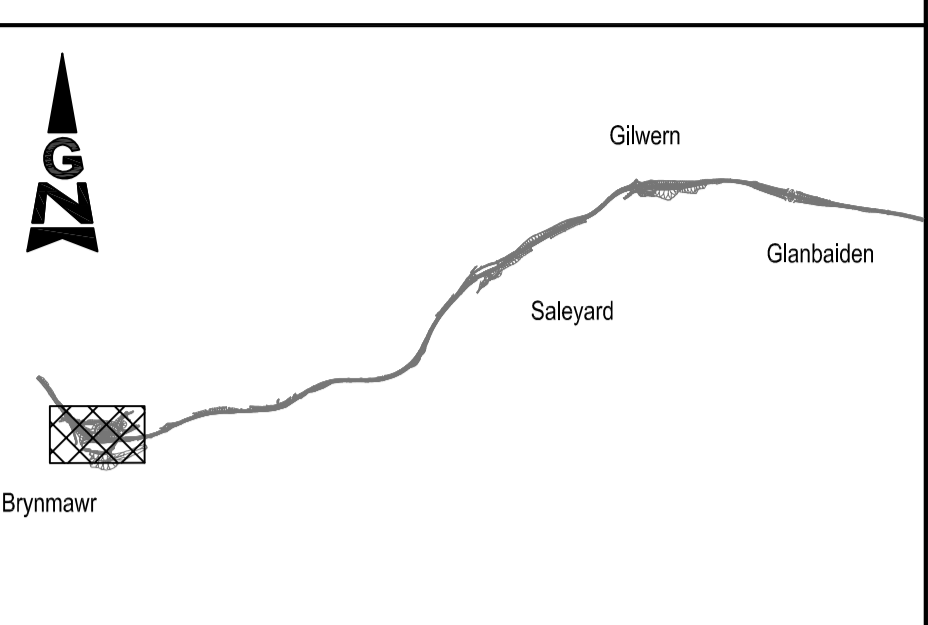


CYNLLUN O'R LLEOLIAD
LOCATION PLAN



NODIADAU ER GWYBODAETH:
NOTES FOR INFORMATION:

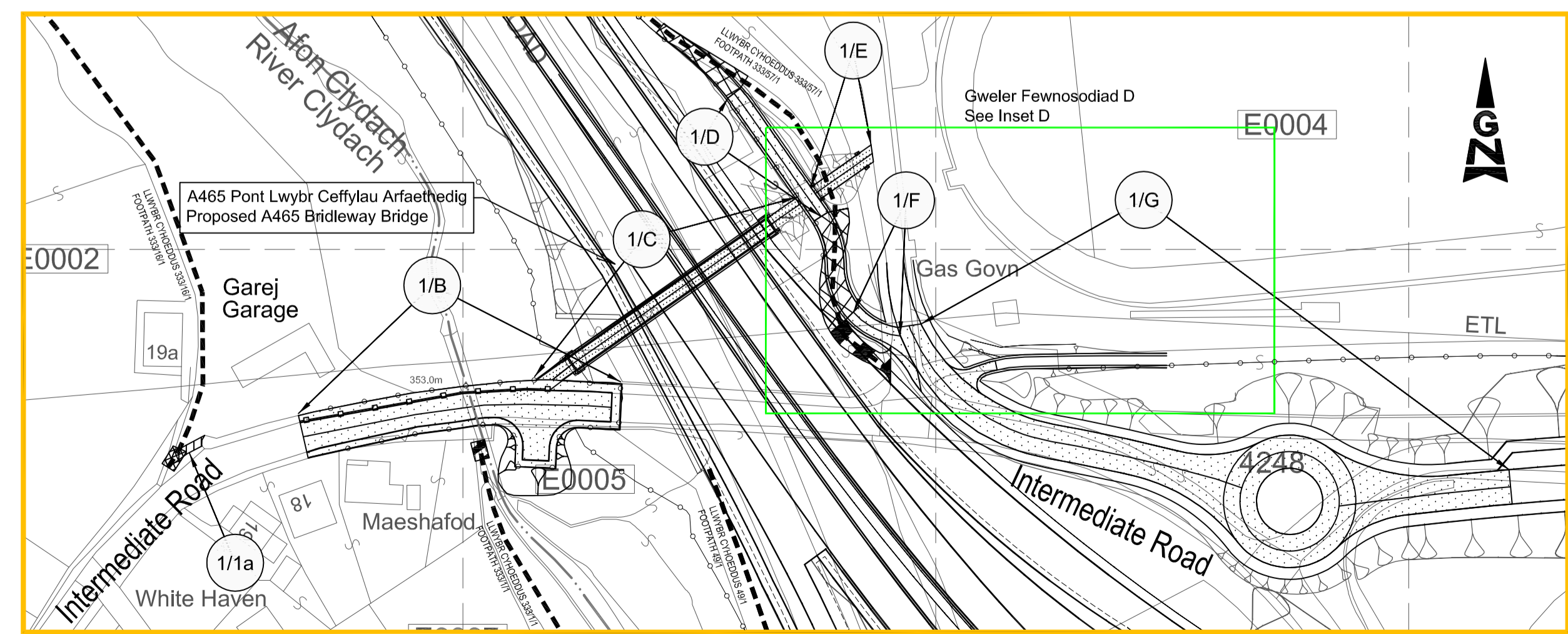
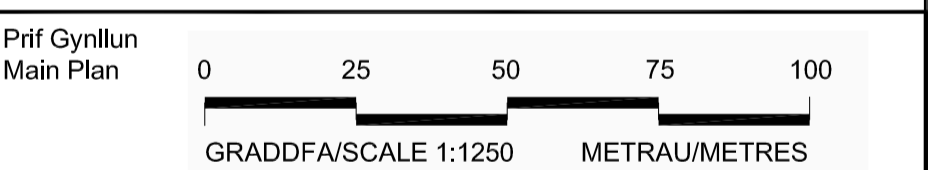
- Fin Cyngr Tref a Chymuned
Town and Community Boundary
- ~~~~~ Fin Siroi
County Boundary
- Fin y briffordd
Highway Boundary
- Ffordd Cyhoeddus
Public Right of Way
- 00016 Rhifau tir caeedig penodol i'r cynllun
Enclosure numbers specific to the scheme
- Fin Parc Cenedlaethol
National Park Boundary

LLWYBR Y GEFNFFORDD NEWYDD:
ROUTE OF NEW TRUNK ROAD:

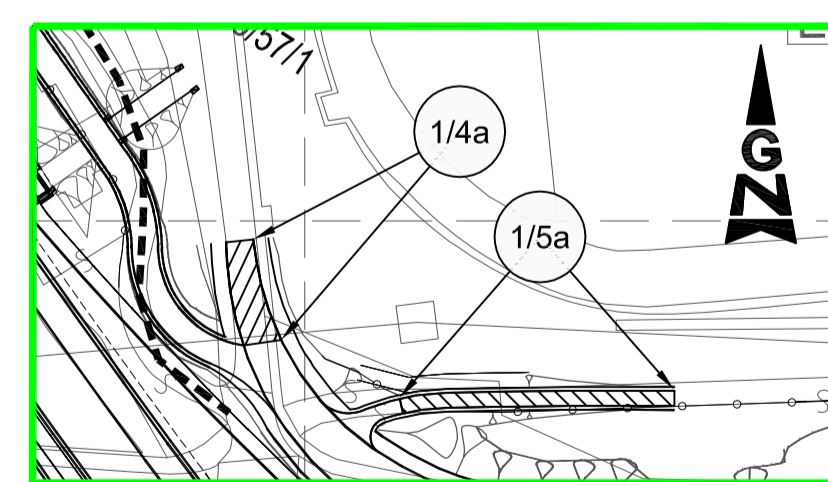
- Llwybr y gefnffordd newydd ar glawdd
Route of new trunk road on embankment
- Llwybr y gefnffordd newydd mewn cloddiau
Route of new trunk road in cutting

ALLWEDD:
KEY:

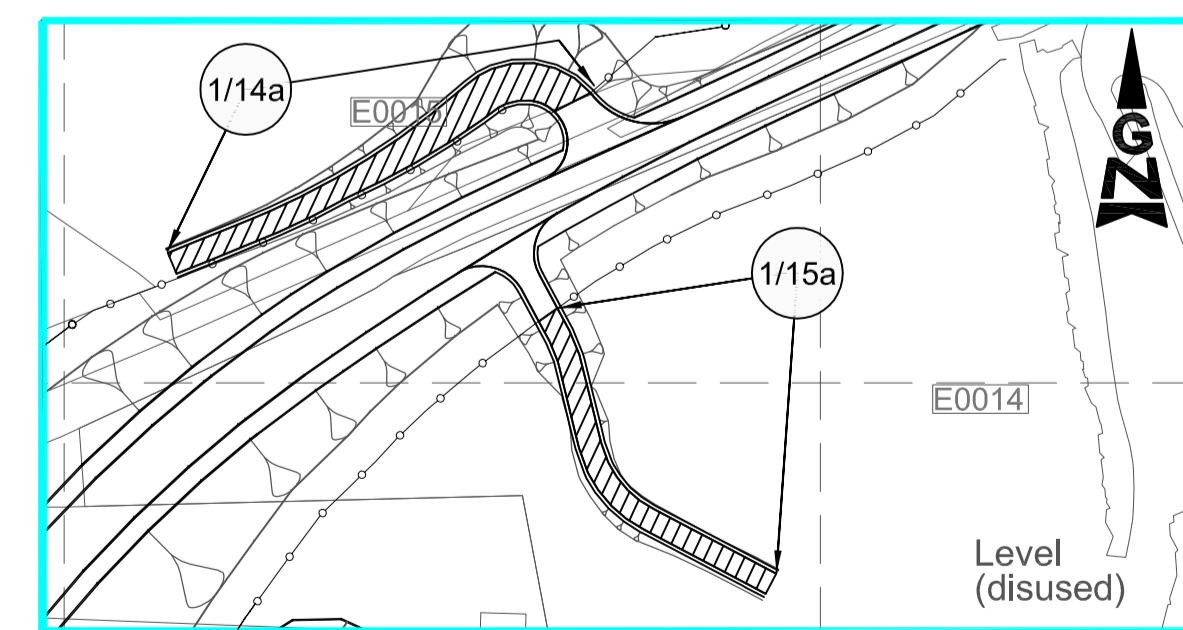
- A465(T) Y gefnffordd bresennol
Existing trunk road
- Priffordd newydd
New highway
- Priffordd i'w gwella
Highway to be improved
- Priffordd yn cael ei chau
Highway to be stopped up
- Mynedfa breifat newydd
New private means of access
- Mynedfa breifat i'w chau i fyny
Private means of access to be stopped up
- Priffordd Dros Dro
Temporary Highway
- Cau Dros Dro
Temporary Closure



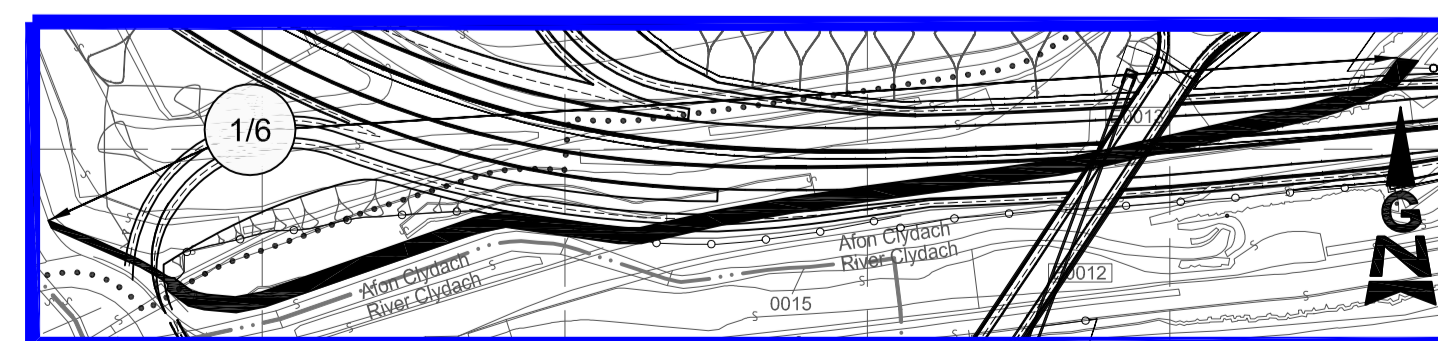
Mewnosiad A graddfa 1:1000
Inset A Scale 1:1000



Mewnosiad D graddfa 1:1000
Inset D Scale 1:1000



Mewnosiad C graddfa 1:1000
Inset C Scale 1:1000



Mewnosiad B graddfa 1:2500
Inset B Scale 1:2500

GORCHYMYN CEFNFFORDD CASTELL-NEDD I'R FENNI (YR A465) (DEULI O'R FENNI I HIRWAUN A'R FFYRDD YMUNO AC YMADAEL) A CHEFNFFORDD MAN I'R DWYRAIN O ABERCYNON I FAN I'R DWYRAIN O DDOWLAIS (YR A406) A CHEFNFFORDD CAERDYDD I LANCONWY (YR A470) (FFYRDD CYSYLLTU) (GILWERN I FRYN-MAWR) (FFYRDD YMYL) 2014

THE NEATH TO ABERGAVENNY ROAD (A465) (ABERGAVENNY TO HIRWAUN DUALLING AND SLIP ROADS) AND EAST OF ABERCYNON TO EAST OF DOWLAIS TRUNK ROAD (A406) AND CARDIFF TO GLAN CONWY TRUNK ROAD (A470) (CONNECTING ROADS) (GILWERN TO BRYNMAWR) (SIDE ROADS) ORDER 2014

CYNLLUN O'R SAFLE 1A
SITE PLAN 1A