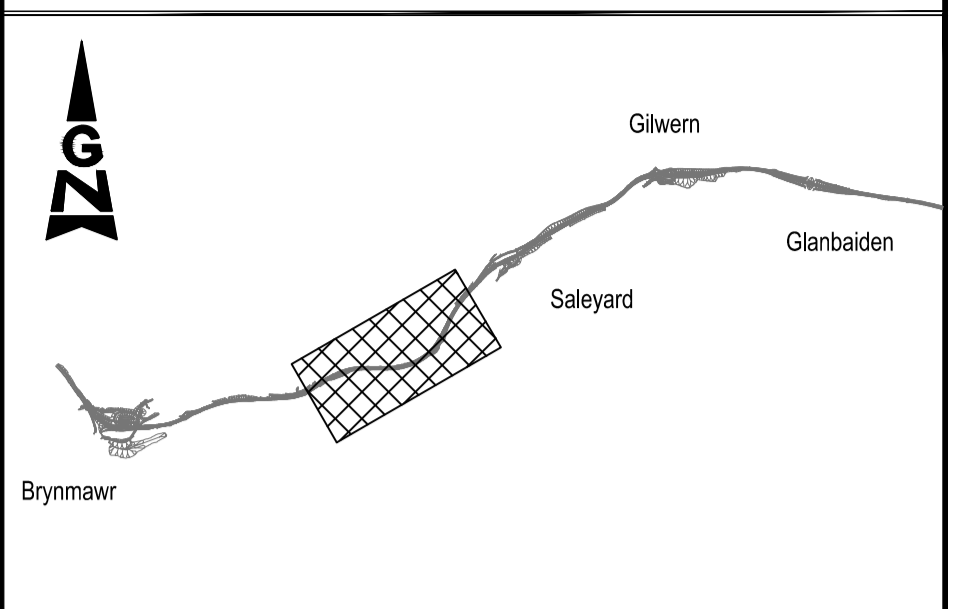


**CYNLLUN O'R LLEOLIAD
LOCATION PLAN**



**NODIADAU ER GWYBODAETH:
NOTES FOR INFORMATION:**

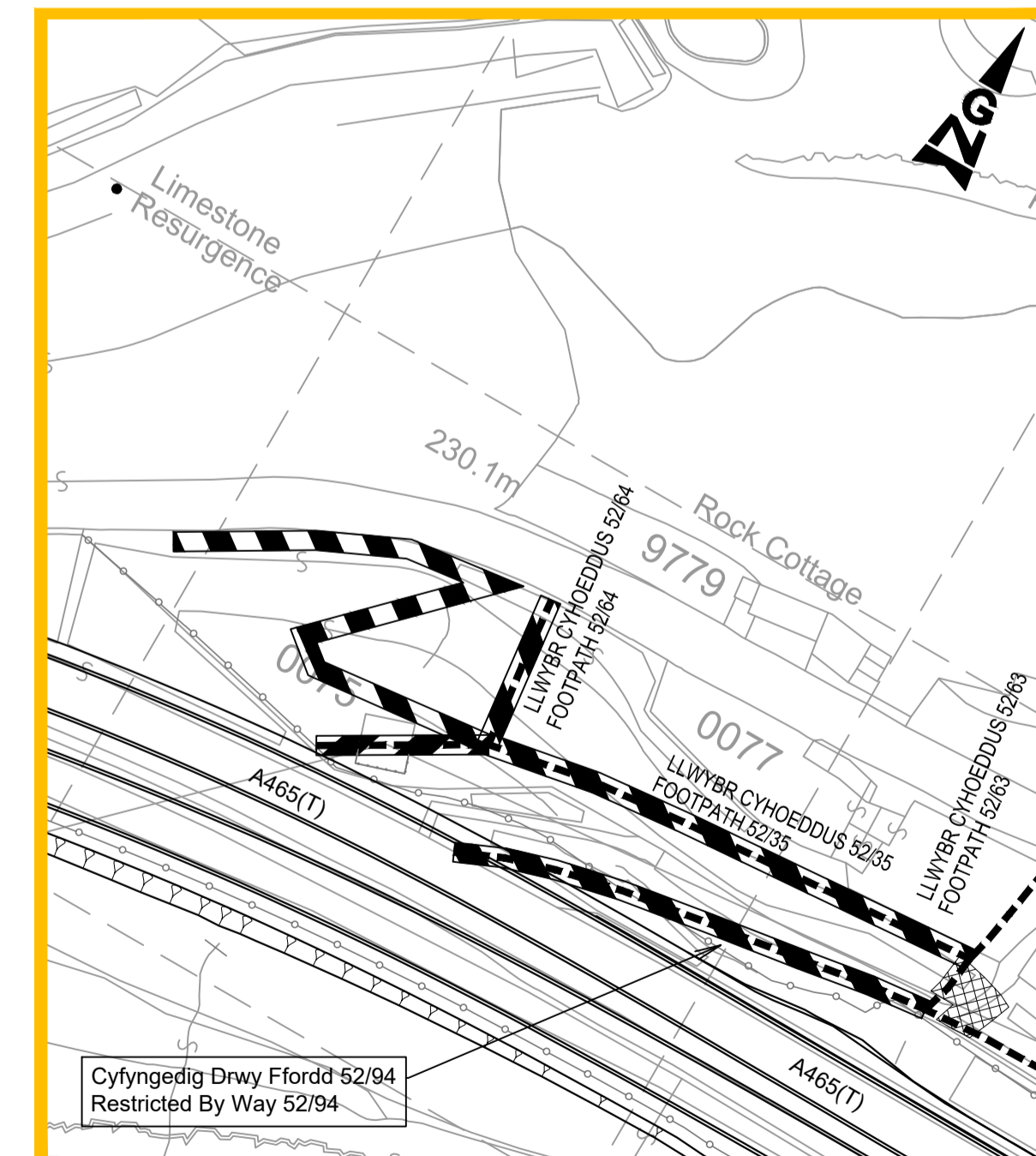
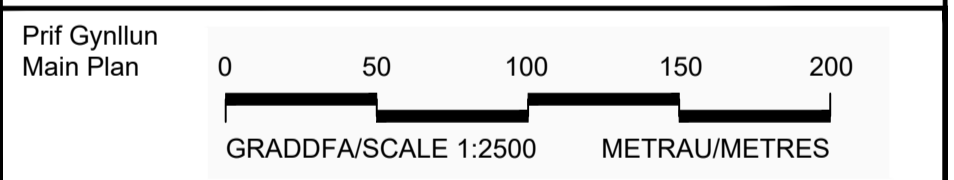
- Fin Cyngor Tref a Chymuned
Town and Community Boundary
- ~~~~~ Fin Siroi
County Boundary
- Fin y briffordd
Highway Boundary
- - - - Ffordd Cyhoeddus
Public Right of Way
- Rhifau tir caeedig penodol i'r cynllun
Enclosure numbers specific to the scheme
- Fin Parc Cenedlaethol
National Park Boundary

**LLWYBR Y GEFNFFORDD NEWYDD:
ROUTE OF NEW TRUNK ROAD:**

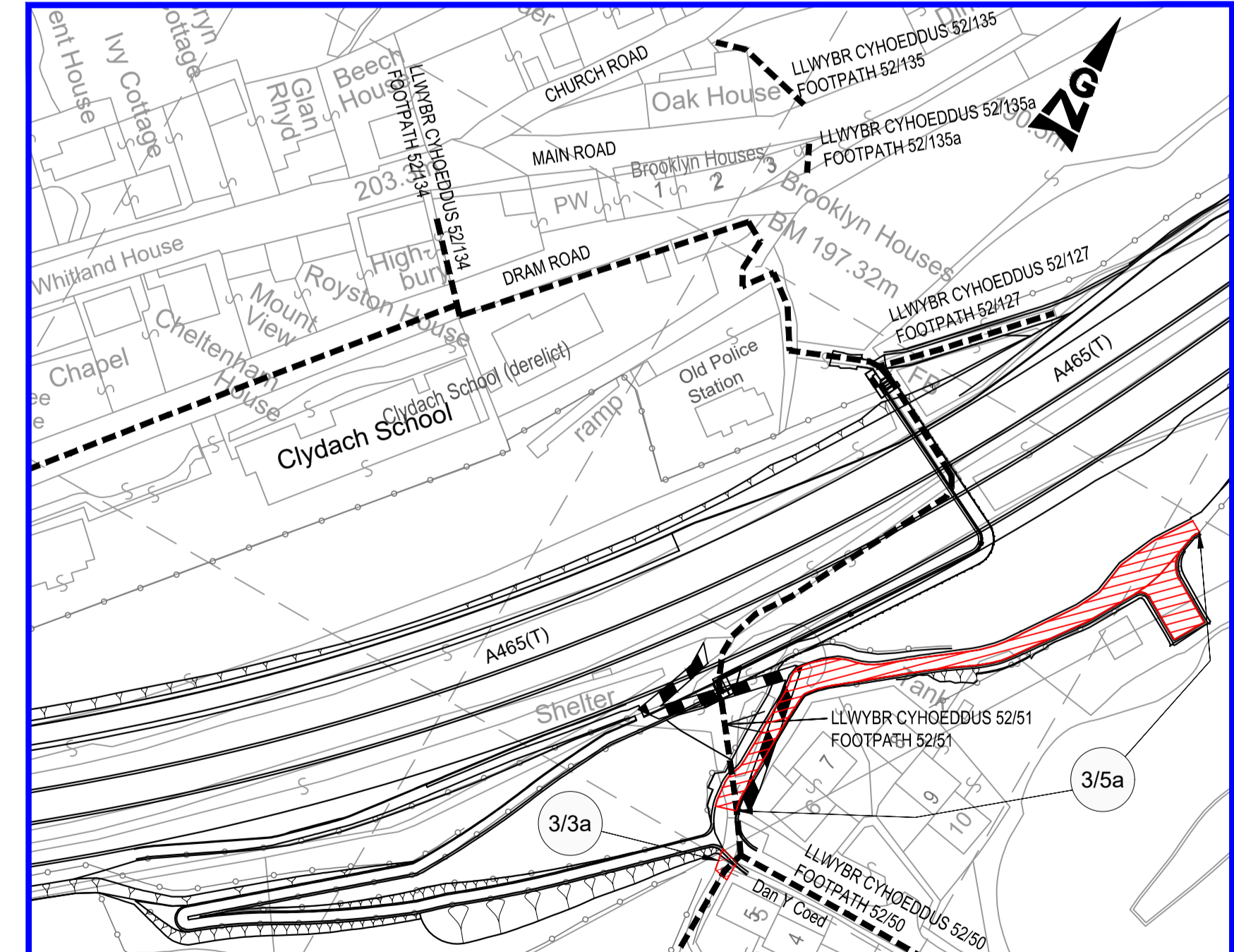
- LLwybr y gefnffordd newydd ar glawdd
Route of new trunk road on embankment
- LLwybr y gefnffordd newydd mewn cloddiau
Route of new trunk road in cutting

**ALLWEDD:
KEY:**

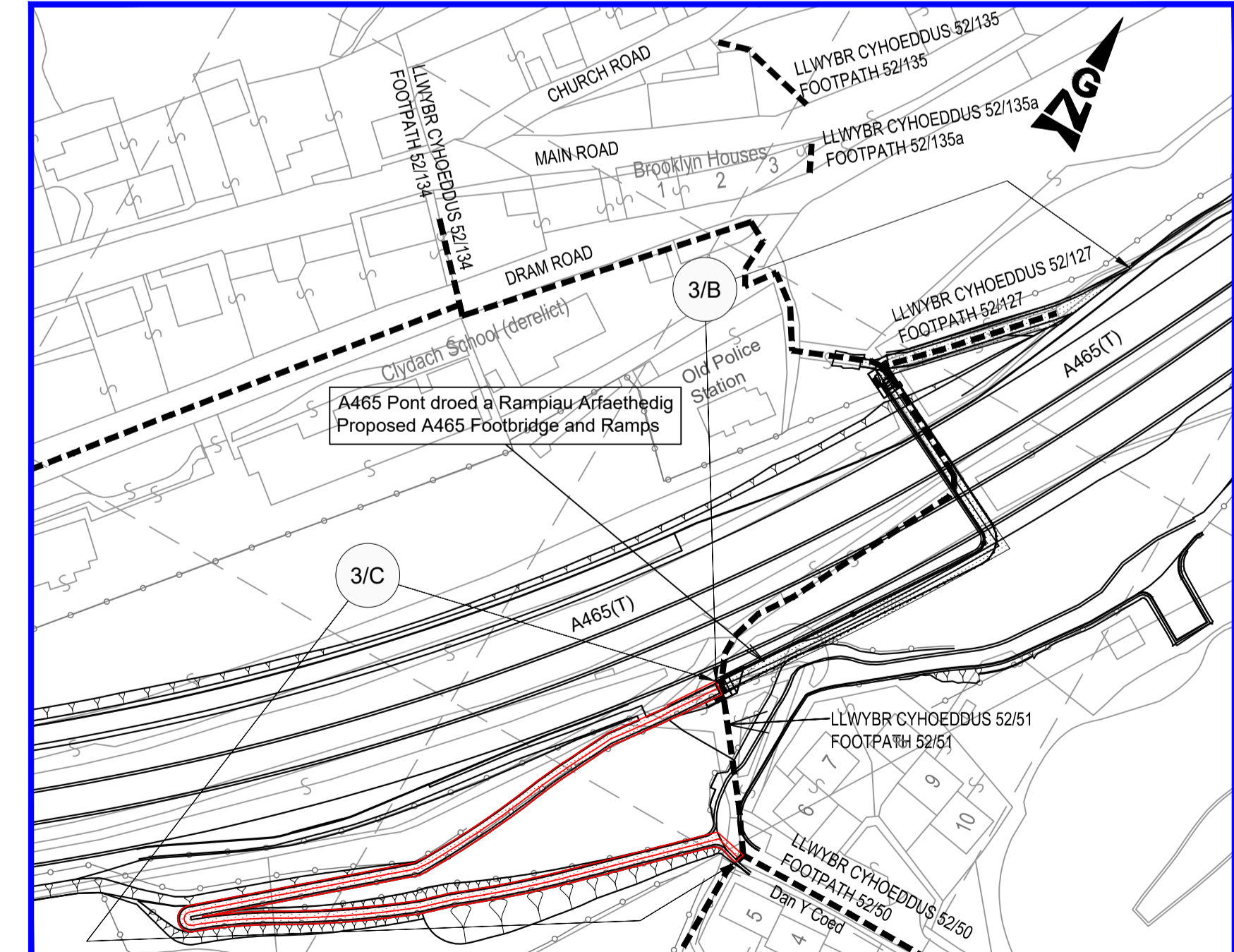
- A465(T) Y gefnffordd bresennol
Existing trunk road
- Priffordd newydd
New highway
- Priffordd i'w gwella
Highway to be improved
- Priffordd yn cael ei chau
Highway to be stopped up
- Mynedfa breifat newydd
New private means of access
- Mynedfa breifat i'w chau i fyny
Private means of access to be stopped up
- Priffordd Dros Dro
Temporary Highway
- Cau Dros Dro
Temporary Closure



Mewnosodiad A graddfa 1:1000
Inset A Scale 1:1000



Mewnosodiad B graddfa 1:1000
Inset B Scale 1:1000



Mewnosodiad C graddfa 1:1000
Inset C Scale 1:1000

**GORCHYMYN GORCHYMYN CEFNFFORDD
CASTELL-NEDD I'R FENNI (YR A465) (DEUOLI O'R
FENNI I HIRWAUN A'R FFYRDD YMUNO AC
YMADAEL) A CHEFNFFORDD MAN I'R DWYRAIN
O ABERCYNON I FAN I'R DWYRAIN O DDOWLAIS
(YR A4060) A CHEFNFFORDD CAERDYDD I
LANCONWY (YR A470) (FFYRDD CYSYLLTU)
(GILWERN I FRYN-MAWR) (FFYRDD YMYL) 2014
(AMRYWIO) 202-**

**THE NEATH TO ABERGAVENNY TRUNK ROAD
(A465) (ABERGAVENNY TO HIRWAUN DUALLING
AND SLIP ROADS) AND EAST OF ABERCYNON
TO EAST OF DOWLAIS TRUNK ROAD (A4060)
AND CARDIFF TO GLAN CONWY TRUNK ROAD
(A470) (CONNECTING ROADS) (GILWERN TO
BRYNMAWR) (SIDE ROADS) ORDER 2014
(VARIATION) ORDER 202-**

**CYNLLUN O'R SAFLE 3B
SITE PLAN 3B**