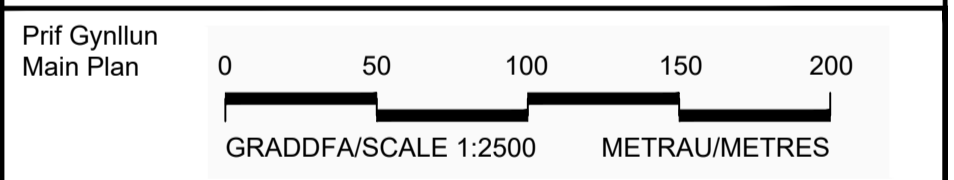


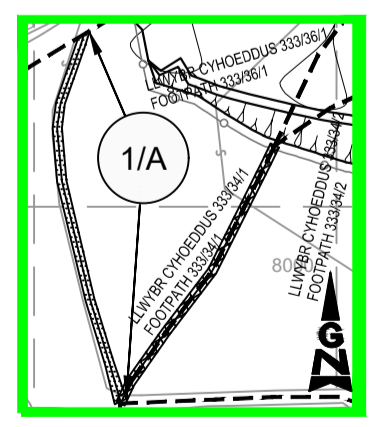
- NODIADAU ER GWYBODAETH: NOTES FOR INFORMATION:**
- Fin Cyngor Tref a Chymuned Town and Community Boundary
 - ~~~~~ Fin Siroi County Boundary
 - Fin y briffordd Highway Boundary
 - - - Ffordd Cyhoeddus Public Right of Way
 - Rhifau tir caeedig penodol i'r cynllun Enclosure numbers specific to the scheme
 - Fin Parc Cenedlaethol National Park Boundary
- LLWYBR Y GEFNFFORDD NEWYDD: ROUTE OF NEW TRUNK ROAD:**
- Llwybr y gefnffordd newydd ar glawdd Route of new trunk road on embankment
 - Llwybr y gefnffordd newydd mewn cloddiau Route of new trunk road in cutting

- ALLWEDD: KEY:**
- A465(T) Y gefnffordd bresennol Existing trunk road
 - Priffordd newydd New highway
 - Priffordd i'w gwella Highway to be improved
 - Priffordd yn cael ei chau Highway to be stopped up
 - Mynedfa breifat newydd New private means of access
 - Mynedfa breifat i'w chau i fyny Private means of access to be stopped up
 - Priffordd Dros Dro Temporary Highway
 - Cau Dros Dro Temporary Closure

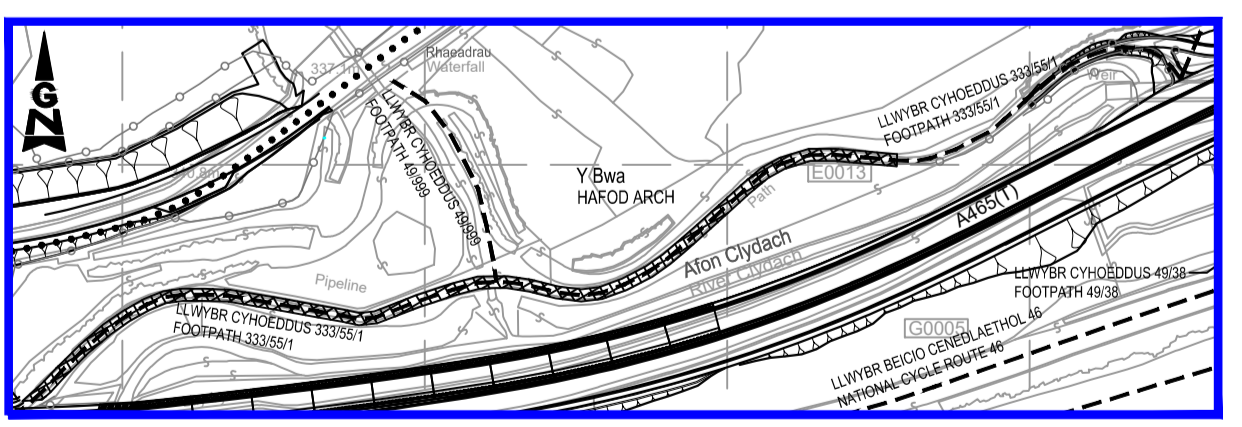


GORCHYMYN GORCHYMYN CEFNFFORDD CASTELL-NEDD I'R FENNI (YR A465) (DEUOLI O'R FENNI I HIRWAUN A'R FFYRDD YMUNO AC YMADAEL) A CHEFNFFORDD MAN I'R DWYRAIN O ABERCYNON I FAN I'R DWYRAIN O DDOWLAIS (YR A4060) A CHEFNFFORDD CAERDYDD I LANCONWY (YR A470) (FFYRDD CYSYLLTU) (GILWERN I FRYN-MAWR) (FFYRDD YMYL) 2014 (AMRYWIO) 202-

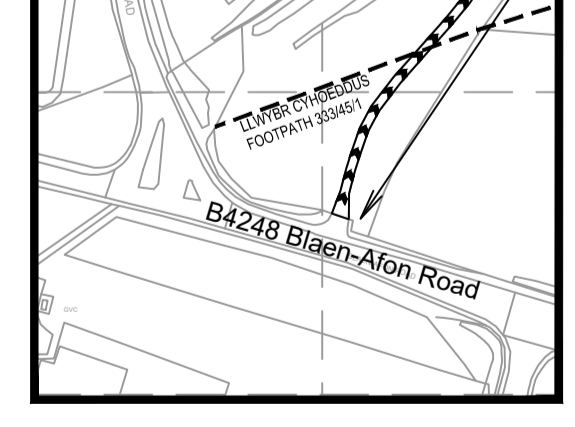
THE NEATH TO ABERGAVENNY TRUNK ROAD (A465) (ABERGAVENNY TO HIRWAUN DUALLING AND SLIP ROADS) AND EAST OF ABERCYNON TO EAST OF DOWLAIS TRUNK ROAD (A4060) AND CARDIFF TO GLAN CONWY TRUNK ROAD (A470) (CONNECTING ROADS) (GILWERN TO BRYNMAWR) (SIDE ROADS) ORDER 2014 (VARIATION) ORDER 202-



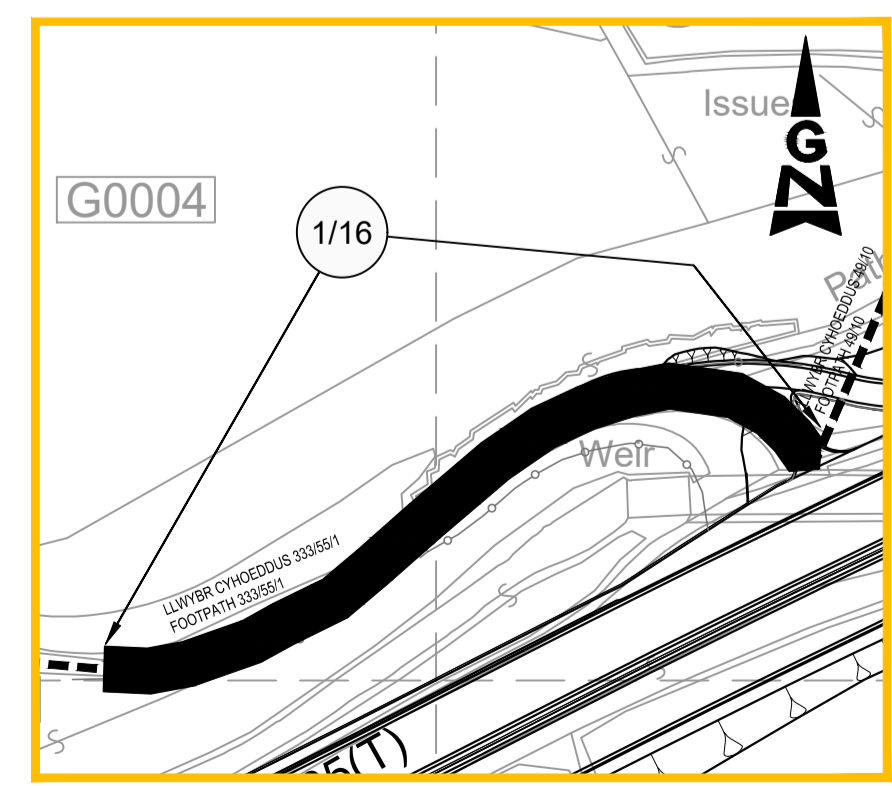
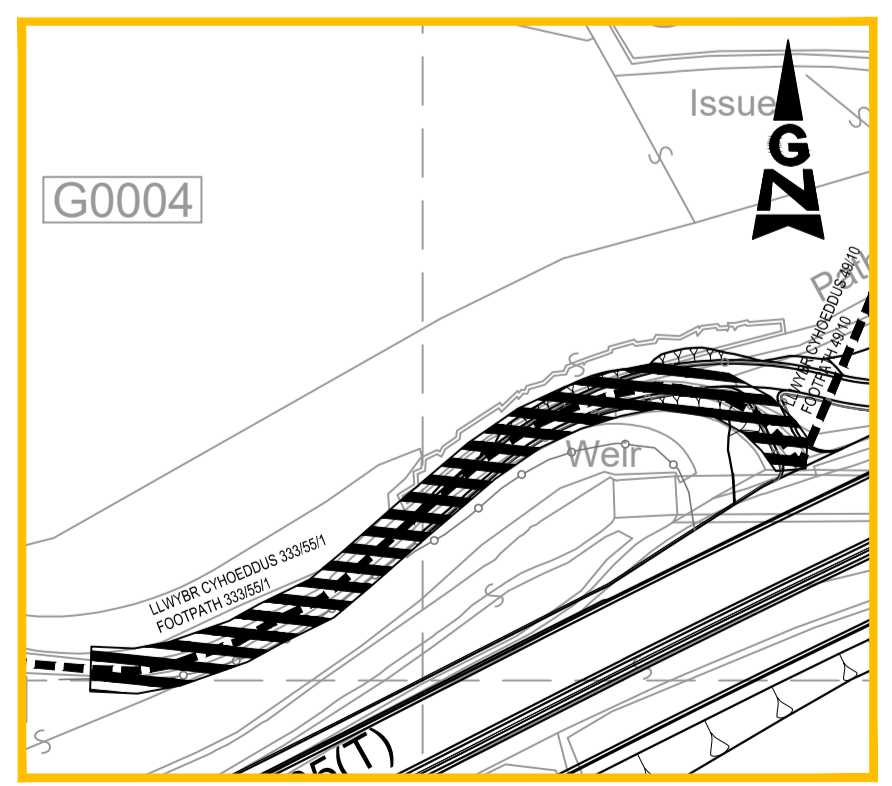
Mewnosodiad A graddfa 1:2500
Inset A Scale 1:2500



Mewnosodiad B graddfa 1:2500
Inset B Scale 1:2500



Mewnosodiad C graddfa 1:1000
Inset C Scale 1:1000



Mewnosodiad D graddfa 1:1000
Inset D Scale 1:1000