

Prosiect BRO Compendium of Language Statistics based on Census 2021 data

Prepared by Dr Richard Glyn Roberts and Professor Conchúr Ó Giollagáin

Introduction

The present statistical compendium is primarily based on Census 2021 data but also draws on census data from 2001 and 2011 for the purpose of indicating historical trends. The data is presented at local authority and LSOA level, according to the geography of Census 2021. Changes were made to some LSOAs between 2001 and 2021 as a result of changes in population and household numbers, and, where this is the case, ONS best-fit tables have been used to combine or split LSOAs to match the geography of Census 2021. For convenience, names are provided, along with numbers, for the LSOAs but it should be noted that LSOAs do not always correspond to electoral wards and the official list of names of LSOAs is in the process of being updated. Note also that the statistical disclosure control methods used by the Office for National Statistics to protect the confidentiality of individuals may give rise to minor discrepancies in data totals from table to table. These minor discrepancies do not affect the utility of the data or the interpretation.

The Compendium consists of seven sections as follows:

- 1. Local authorities—speakers**
- 2. Local authorities—households**
- 3. LSOAs in Anglesey, Gwynedd, Ceredigion and Carmarthenshire—speakers**
- 4. LSOAs in Anglesey, Gwynedd, Ceredigion and Carmarthenshire—Standardised Incidence Ratio (SIR)**
- 5. LSOAs outside the four counties—speakers**
- 6. LSOAs in Anglesey, Gwynedd, Ceredigion and Carmarthenshire—households**
- 7. Language and social class**

Abbreviations are used in the titles of the table columns: **P** refers to the total population in a particular area or age group and **WS** refers to the number of Welsh speakers.

1. Local authorities—speakers

The following tables (**Tables 1.1 to 1.3**) show the number and percentage of Welsh speakers in the total population and in each age group in each local authority as reported in the last three censuses, starting with the most recent.

Table 1.1 Number and percentage of Welsh speakers aged 3 and over as reported in the Census 2021

Local authority	P 3+	WS 3+	% 3+	P 3-15	WS 3-15	% 3-15	P 16-24	WS 16-24	% 16-24	P 25-49	WS 25-49	% 25-49	P 50-64	WS 50-64	% 50-64	P 65+	WS 65+	% 65+
Swansea	231890	25986	11%	34033	8057	24%	31103	4245	14%	71674	5886	8%	46202	3030	7%	48878	4768	10%
Blaenau Gwent	64797	4036	6%	9653	1762	18%	6158	860	14%	20855	988	5%	14607	261	2%	13524	165	1%
Vale of Glamorgan	128080	14735	12%	20623	5594	27%	11514	2088	18%	39606	4024	10%	27345	1622	6%	28992	1407	5%
Cardiff	351236	42755	12%	54927	14408	26%	60405	8372	14%	123713	12879	10%	59695	4074	7%	52496	3022	6%
Caerphilly	170686	17837	10%	27205	7129	26%	16624	3125	19%	55093	5208	9%	36354	1446	4%	35410	929	3%
Newport	153877	11594	8%	26454	5939	22%	15525	2157	14%	54409	2349	4%	30429	692	2%	27060	457	2%
Neath Port Talbot	138320	18662	13%	21138	5070	24%	14842	2548	17%	42579	5004	12%	29629	2541	9%	30132	3499	12%
Ceredigion	69911	31678	45%	8520	6123	72%	10495	3977	38%	17252	8220	48%	15256	6015	39%	18388	7343	40%
Conwy	111805	29000	26%	15441	6333	41%	9310	3416	37%	29902	8041	27%	25781	5125	20%	31371	6085	19%
Gwynedd	114305	73558	64%	16338	14079	86%	14258	8586	60%	31782	21556	68%	24655	14419	58%	27272	14918	55%
Merthyr Tydfil	56959	5080	9%	9281	1830	20%	5712	885	15%	18694	1572	8%	12161	436	4%	11111	357	3%
Bridgend	141294	13037	9%	21812	4082	19%	13441	1961	15%	45401	4066	9%	30543	1518	5%	30097	1410	5%
Powys	129900	21356	16%	17366	5716	33%	10749	2585	24%	33864	5021	15%	30802	3637	12%	37119	4397	12%
Rhondda Cynon Taf	230319	28556	12%	36475	9256	25%	25022	5094	20%	74304	9652	13%	47893	2587	5%	46625	1967	4%
Pembrokeshire	120209	20626	17%	17657	5617	32%	10510	2543	24%	32369	4873	15%	27331	3283	12%	32342	4310	13%
Denbighshire	93062	20946	23%	14151	4994	35%	8522	2430	29%	25801	5537	21%	20841	3617	17%	23747	4368	18%
Monmouthshire	90686	7852	9%	12448	3755	30%	7480	1339	18%	24977	1297	5%	21741	766	4%	24040	695	3%
Carmarthenshire	182720	72839	40%	27234	15005	55%	16619	7586	46%	52494	18536	35%	40906	13469	33%	45467	18243	40%
Flintshire	150563	17429	12%	22984	5758	25%	13835	2386	17%	47034	4592	10%	33482	2457	7%	33228	2236	7%
Torfaen	89373	7363	8%	14267	3640	26%	8479	1367	16%	28386	1579	6%	19085	440	2%	19156	337	2%
Wrexham	131079	15947	12%	20808	5269	25%	12702	2211	17%	42172	4061	10%	28013	1911	7%	27384	2495	9%
Anglesey	67085	37412	56%	9939	7202	72%	5771	3975	69%	17970	10663	59%	15201	7233	48%	18204	8339	46%

Table 1.2 Number and percentage of Welsh speakers aged 3 and over as reported in the 2011 Census

Local authority	P 3+	WS 3+	% 3+	P 3-15	WS 3-15	% 3-15	P 16-24	WS 16-24	% 16-24	P 25-49	WS 25-49	% 25-49	P 50-64	WS 50-64	% 50-64	P 65+	WS 65+	% 65+
Swansea	231155	26332	11%	33528	8124	24%	33936	3744	11%	76891	5447	7%	43988	3488	8%	42812	5529	13%
Blaenau Gwent	67348	5284	8%	10027	3091	31%	8414	1053	13%	23081	706	3%	13349	269	2%	12477	165	1%
Vale of Glamorgan	122018	13189	11%	19514	5784	30%	13298	2076	16%	40570	2985	7%	25581	1212	5%	23055	1132	5%
Cardiff	332273	36735	11%	49158	13125	27%	60626	7508	12%	122871	10877	9%	54066	2926	5%	45552	2299	5%
Caerphilly	171972	19251	11%	28147	9523	34%	19891	3526	18%	59932	4395	7%	34437	1067	3%	29565	740	3%
Newport	139849	13002	9%	23501	8164	35%	18036	2333	13%	48895	1576	3%	25666	527	2%	23751	402	2%
Neath Port Talbot	135278	20698	15%	20103	6160	31%	14930	2759	18%	45692	4745	10%	28502	2950	10%	26051	4084	16%
Ceredigion	73847	34964	47%	9155	7175	78%	14053	4966	35%	19635	9127	46%	15299	6410	42%	15705	7286	46%
Conwy	111724	30600	27%	15622	7279	47%	11037	3698	34%	32787	8459	26%	24116	4919	20%	28162	6245	22%
Gwynedd	117789	77000	65%	16866	15035	89%	16723	9805	59%	35340	23840	67%	23720	13730	58%	25140	14590	58%
Merthyr Tydfil	56623	5028	9%	8781	1993	23%	7048	1020	14%	19640	1202	6%	11358	401	4%	9796	412	4%
Bridgend	134545	13103	10%	20655	5227	25%	15018	2216	15%	46996	3198	7%	27022	1179	4%	24854	1283	5%
Powys	129083	23990	19%	19000	7582	40%	12708	3229	25%	37666	5134	14%	29463	3577	12%	30246	4468	15%
Rhondda Cynon Taf	225555	27779	12%	35439	10899	31%	28240	5499	19%	77252	7417	10%	44551	2033	5%	40073	1931	5%
Pembrokeshire	118392	22786	19%	18030	7268	40%	12639	3070	24%	35120	4819	14%	25910	3491	13%	26693	4138	16%
Denbighshire	90527	22236	25%	13746	5922	43%	10025	2639	26%	27719	5932	21%	19347	3532	18%	19690	4211	21%
Monmouthshire	88609	8780	10%	13529	5222	39%	8889	1356	15%	27431	1048	4%	19717	642	3%	19043	512	3%
Carmarthenshire	177642	78048	44%	26879	15514	58%	19578	9040	46%	54891	19954	36%	38118	14910	39%	38176	18630	49%
Flintshire	146940	19343	13%	23078	7499	32%	16542	2763	17%	49838	4783	10%	30646	2162	7%	26836	2136	8%
Torfaen	87844	8641	10%	14011	5146	37%	10458	1657	16%	29137	1141	4%	17868	376	2%	16370	321	2%
Wrexham	129425	16659	13%	20399	5797	28%	14846	2289	15%	45546	3796	8%	25783	2104	8%	22851	2673	12%
Anglesey	67403	38568	57%	9513	7221	76%	6941	4663	67%	20403	11627	57%	14900	7312	49%	15646	7745	50%

Table 1.3 Number and percentage of Welsh speakers aged 3 and over as reported in the 2001 Census

Local authority	P 3+	WS 3+	% 3+	P 3-15	WS 3-15	% 3-15	P 16-24	WS 16-24	% 16-24	P 25-49	WS 25-49	% 25-49	P 50-64	WS 50-64	% 50-64	P 65+	WS 65+	% 65+
Swansea	216226	28938	13%	35,211	8129	23%	27433	2998	11%	72228	5800	8%	40551	4850	12%	40803	7161	18%
Blaenau Gwent	67795	6417	9%	12,658	4422	35%	7017	856	12%	23200	647	3%	13088	258	2%	11832	234	2%
Vale of Glamorgan	115116	12994	11%	21,446	6303	29%	11632	1693	15%	39687	2664	7%	22335	1214	5%	20016	1120	6%
Cardiff	294208	32504	11%	52,030	13195	25%	46505	5657	12%	106264	8852	8%	44838	2591	6%	44571	2209	5%
Caerphilly	163297	18237	11%	30,393	10044	33%	17687	2959	17%	58601	3292	6%	30780	1032	3%	25836	910	4%
Newport	131820	13135	10%	25,599	9329	36%	14036	1350	10%	46184	1303	3%	23903	602	3%	22098	551	2%
Neath Port Talbot	130305	23404	18%	22,237	6647	30%	13334	2267	17%	44994	5312	12%	25102	3817	15%	24638	5361	22%
Ceredigion	72884	37918	52%	10,659	8232	77%	11843	4666	39%	21576	10599	49%	14938	6930	46%	13868	7491	54%
Conwy	106316	31298	29%	16,913	7761	46%	9557	3619	38%	33013	8272	25%	21533	5217	24%	25300	6429	25%
Gwynedd	112800	77846	69%	18,578	16465	89%	13585	9097	67%	35786	24654	69%	22648	13529	60%	22203	14101	64%
Merthyr Tydfil	54115	5532	10%	10,172	2494	25%	5908	863	15%	18853	1028	5%	10136	458	5%	9046	689	8%
Bridgend	124284	13397	11%	21,938	5492	25%	12432	1854	15%	44744	2879	6%	23870	1305	5%	21300	1867	9%
Powys	122473	25814	21%	20,638	8423	41%	10613	2737	26%	39928	5795	15%	26089	3934	15%	25205	4925	20%
Rhondda Cynon Taf	223924	27946	12%	40,381	11853	29%	26311	4980	19%	77659	5687	7%	41841	2189	5%	37732	3237	9%
Pembrokeshire	110182	23967	22%	19,445	8154	42%	10569	2451	23%	34761	5307	15%	23498	3921	17%	21909	4134	19%
Denbighshire	90085	23760	26%	15,309	6111	40%	8711	2549	29%	29123	6367	22%	18129	3966	22%	18813	4767	25%
Monmouthshire	82351	7688	9%	14,403	5182	36%	7233	563	8%	28033	931	3%	17435	538	3%	15247	474	3%
Carmarthenshire	167373	84196	50%	28,170	16526	59%	16835	8061	48%	54294	23134	43%	34369	16504	48%	33705	19971	59%
Flintshire	143382	20599	14%	25,317	8603	34%	15105	2790	18%	52100	4705	9%	28709	2240	8%	22151	2261	10%
Torfaen	88062	9780	11%	16,519	6859	42%	9103	1203	13%	30581	992	3%	16566	383	2%	15293	343	2%
Wrexham	124024	18105	15%	20,884	6068	29%	14406	2170	15%	44364	3918	9%	23765	2607	11%	20605	3342	16%
Anglesey	64679	38893	60%	10,871	8115	75%	6391	4677	73%	20825	11985	58%	13989	7249	52%	12603	6867	54%

The following graphs (**Figures 1.1 to 1.4**) show the percentage of Welsh speakers in the total population and by age group over three census periods in the four counties where 40% or more of the population was reported as being able to speak Welsh in the last census.

Figure 1.1 Anglesey. Percentage of Welsh speakers by age group

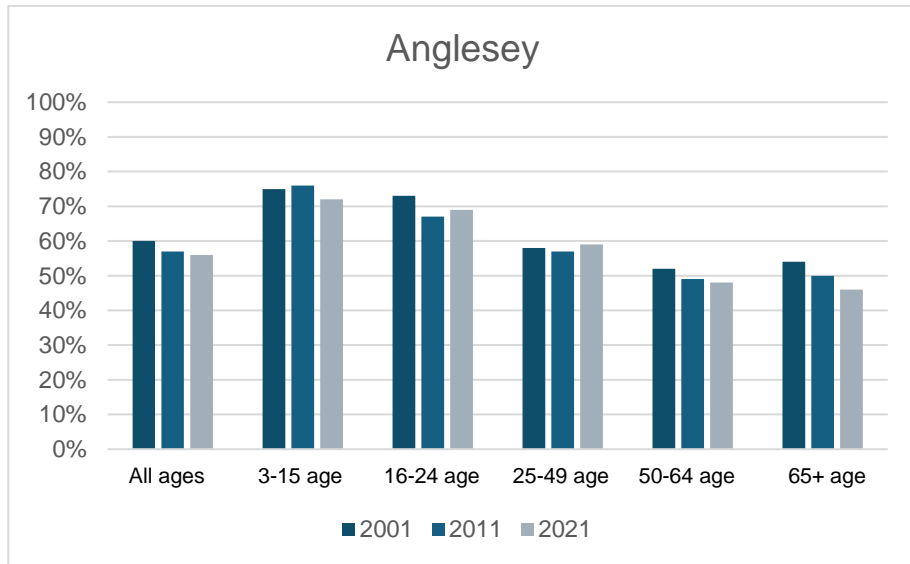


Figure 1.2 Gwynedd. Percentage of Welsh speakers by age group

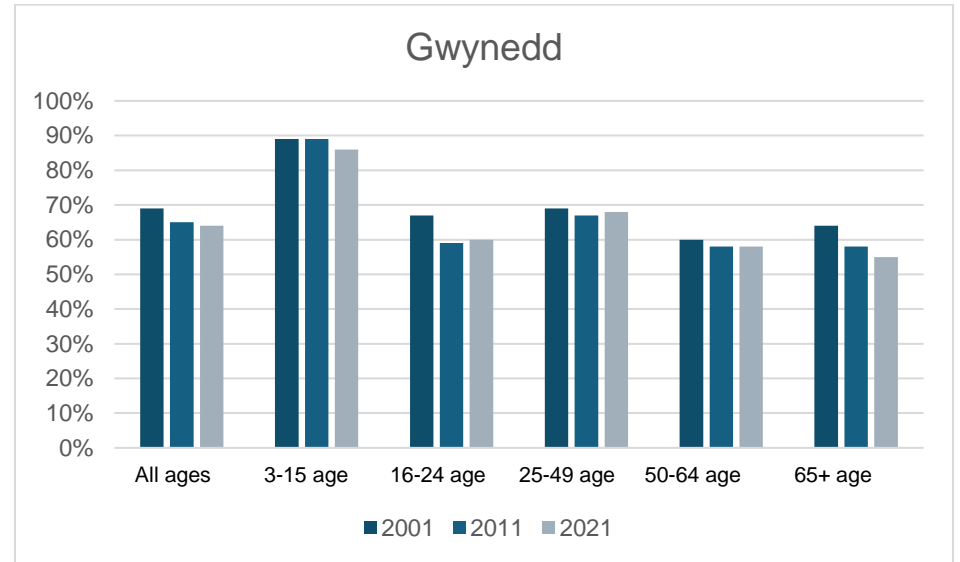


Figure 1.3 Ceredigion. Percentage of Welsh speakers by age group

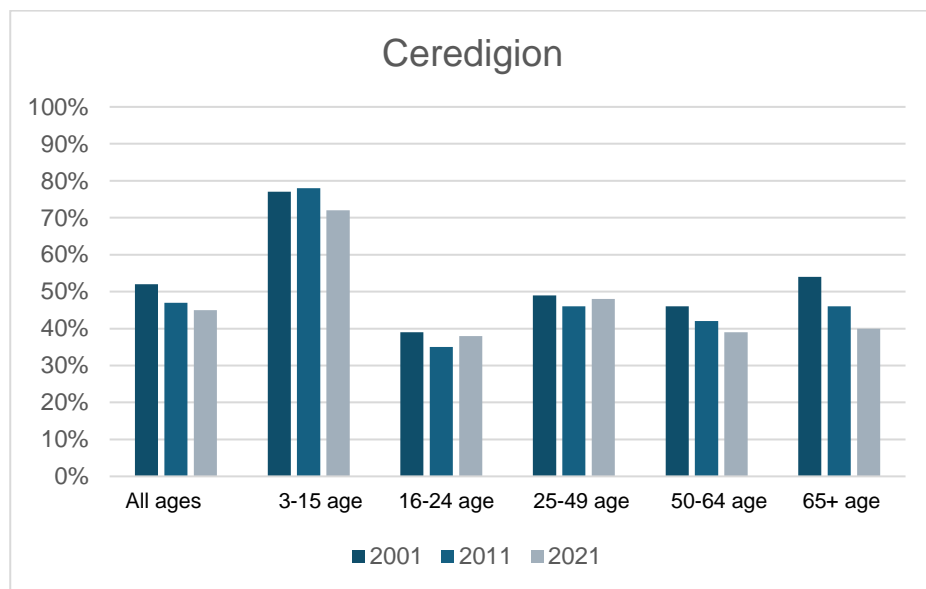


Figure 1.4 Carmarthenshire. Percentage of Welsh speakers by age group

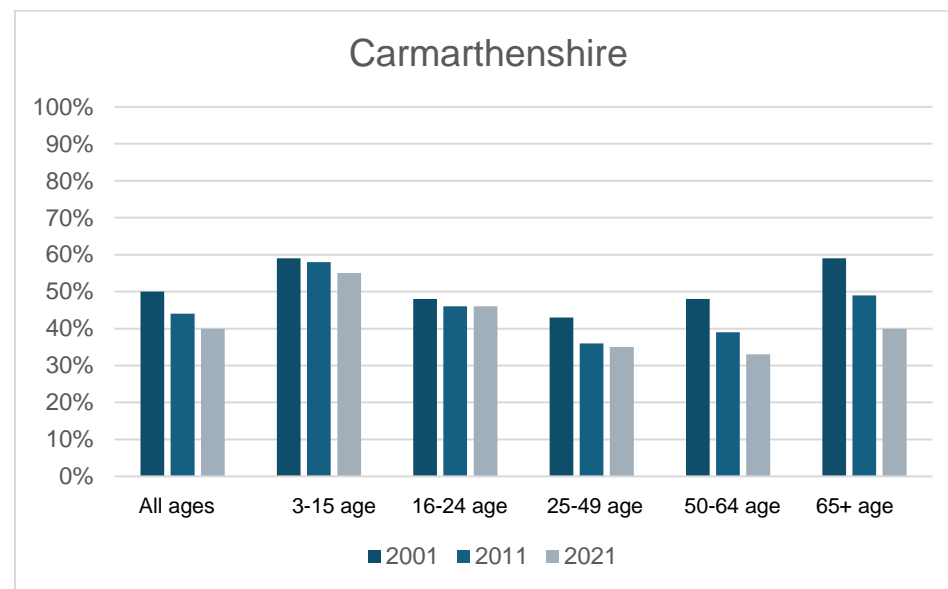
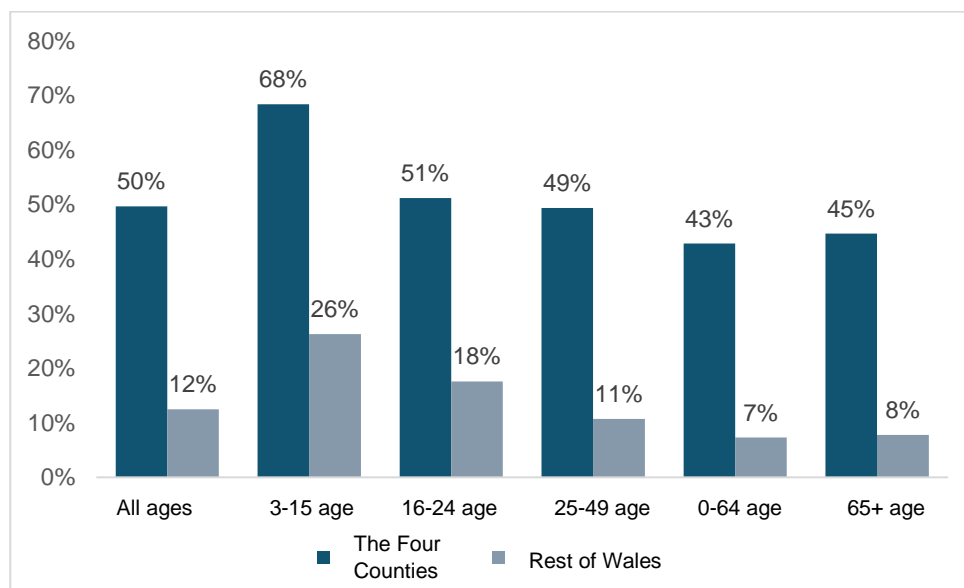


Table 1.4 below combines the four counties, where 40% or more of the population was reported as being able to speak Welsh in Census 2021, and shows the number and percentage of Welsh speakers in the total population and by age group compared to the rest of Wales. **Figure 1.5** shows the percentages.

Table 1.4 Number and percentage of Welsh speakers aged three and over by age group in the four counties and the rest of Wales as reported in Census 2021

Area	P 3+	WS 3+	% 3+	P 3-15	WS 3-15	% 3-15	P 16-24	WS 16-24	% 16-24	P 25-49	WS 25-49	% 25-49	P 50-64	WS 50-64	% 50-64	P 65+	WS 65+	% 65+
The four counties	434021	215487	50%	62031	42409	68%	47143	24124	51%	119498	58975	49%	96018	41136	43%	109331	48843	45%
Rest of Wales	2584135	322797	12%	396723	104209	26%	281933	49612	18%	810833	86629	11%	541934	39443	7%	552712	42904	8%

Figure 1.5 Percentage of Welsh speakers by age group in the four counties and the rest of Wales as reported in Census 2021



2. Local authorities—households

The two following tables (**Tables 2.1 to 2.2**) show the number and percentage of Welsh-speaking households in each local authority as reported in Census 2021. **Table 2.1** shows the number and percentage of households with dependent children where all adults are able to speak Welsh. **Table 2.2** adds to these the number of households with dependent children where at least one, but not all adults, was reported as being able to speak Welsh. **Table 2.3** combines the data for the four counties where 40% or more of the population was reported as being able to speak Welsh in Census 2021, giving the number and percentage of Welsh-speaking households compared to the rest of Wales. **Figure 2.1** shows the percentages.

Table 2.1 *Stricto sensu Welsh-speaking households. Census 2021—households with dependent children where all adults are able to speak Welsh*

Local Authority	Total Households	Households with dependent children	Households with dependent children where all adults can speak Welsh	Percentage
Swansea	104962	26991	915	3%
Blaenau Gwent	30337	8020	154	2%
Vale of Glamorgan	57450	16275	765	5%
Cardiff	147335	41406	2070	5%
Caerphilly	76255	21724	856	4%
Newport	66055	20108	355	2%
Neath Port Talbot	62375	16675	902	5%
Ceredigion	30894	6427	2338	36%
Conwy	52235	12036	1965	16%
Gwynedd	51105	12122	7590	63%
Merthyr Tydfil	25783	7494	274	4%
Bridgend	62362	17177	630	4%
Powys	60182	13183	1061	8%
Rhondda Cynon Taf	103339	29254	1678	6%
Pembrokeshire	55490	13276	1056	8%
Denbighshire	42388	10691	1321	12%
Monmouthshire	40922	10020	160	2%
Carmarthenshire	81759	20862	4835	23%
Flintshire	66911	18327	778	4%
Torfaen	40243	11273	260	2%
Wrexham	57913	16466	737	4%
Anglesey	30822	7410	3578	48%

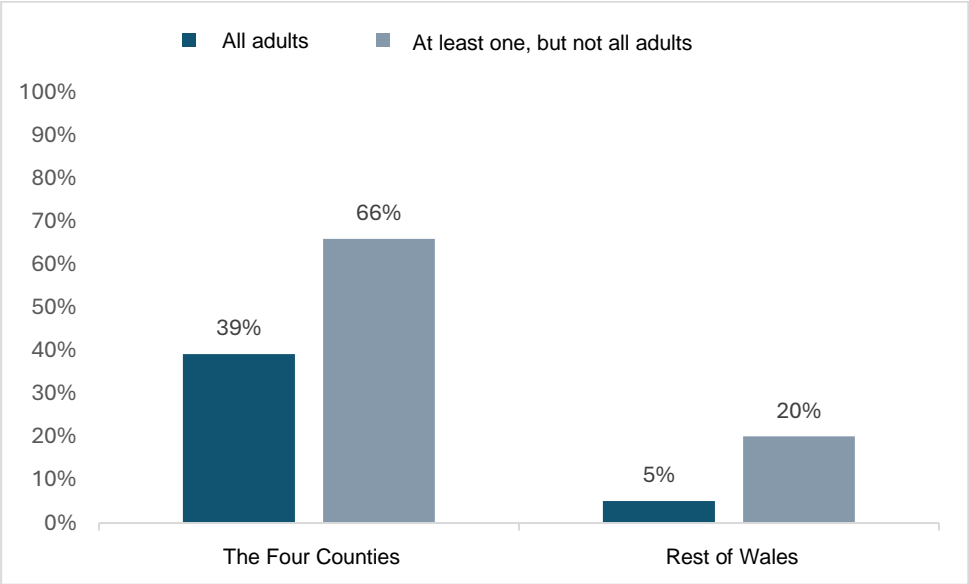
Table 2.2 *Lato sensu Welsh-speaking households. Census 2021—households with dependent children where at least one, but not all adults, was reported as being able to speak Welsh*

Local Authority	Households with dependent children	Households with dependent children where all adults can speak Welsh	Households with dependent children where at least one, but not all adults, can speak Welsh	Total	Percentage
Swansea	26991	915	3378	4293	16%
Blaenau Gwent	8020	154	768	922	11%
Vale of Glamorgan	16275	765	2477	3242	20%
Cardiff	41406	2070	5186	7256	18%
Caerphilly	21724	856	3297	4153	19%
Newport	20108	355	2057	2412	12%
Neath Port Talbot	16675	902	2563	3465	21%
Ceredigion	6427	2338	1971	4309	67%
Conwy	12036	1965	3078	5043	42%
Gwynedd	12122	7590	2588	10178	84%
Merthyr Tydfil	7494	274	975	1249	17%
Bridgend	17177	630	2380	3010	18%
Powys	13183	1061	2524	3585	27%
Rhondda Cynon Taf	29254	1678	5246	6924	24%
Pembrokeshire	13276	1056	2321	3377	25%
Denbighshire	10691	1321	2386	3707	35%
Monmouthshire	10020	160	1362	1522	15%
Carmarthenshire	20862	4835	5938	10773	52%
Flintshire	18327	778	2886	3664	20%
Torfaen	11273	260	1268	1528	14%
Wrexham	16466	737	2393	3130	19%
Anglesey	7410	3578	2023	5601	76%

Table 2.3 Number and percentage of Welsh-speaking households in the four counties and the rest of Wales. Census 2021

Area	Households with dependent children	Households with dependent children where all adults can speak Welsh	Percentage	Households with dependent children where at least one, but not all adults, can speak Welsh	Total	Percentage
The four counties	46821	18341	39%	12520	30861	66%
Rest of Wales	310396	15937	5%	46545	62482	20%

Figure 2.1 Percentage of Welsh-speaking households in the four counties and the rest of Wales—Census 2021



3. LSOAs in Anglesey, Gwynedd, Ceredigion and Carmarthenshire—speakers

The tables below (**Tables 3.1 to 3.12**) show the number and percentage of Welsh speakers aged three years and over in the total population and by age group in all LSOAs in Anglesey, Gwynedd, Ceredigion and Carmarthenshire respectively, as reported in the last three censuses, in order of the most recent census. The LSOAs in each table are arranged according to the percentage of Welsh speakers in the total population in 2021. **Figures 3.1-3.8** illustrate the percentage of Welsh speakers aged three years and over by age group for the last three census periods in the two LSOAs reporting the highest percentage of Welsh speakers in Census 2021, in each of the four counties.

Table 3.1 Number and percentage of Welsh speakers aged 3 years and over in Anglesey LSOAs as reported in Census 2021

LSOA	Name	P 3+	WS 3+	% 3+	P 3-15	WS 3-15	% 3-15	P 16-24	WS 16-24	% 16-24	P 25-49	WS 25-49	% 25-49	P 50-64	WS 50-64	% 50-64	P 65+	WS 65+	% 65+
W01000014	Cyngar	2128	1672	79%	360	319	89%	213	160	75%	708	550	78%	423	319	75%	424	324	76%
W01000025	Llanfihangel Ysgeifiog	2097	1577	75%	350	296	85%	175	161	92%	644	495	77%	482	336	70%	446	289	65%
W01000041	Tudur	1526	1141	75%	388	307	79%	182	143	79%	498	369	74%	231	154	67%	227	168	74%
W01000008	Braint	1416	1031	73%	190	160	84%	101	83	82%	398	300	75%	281	191	68%	446	297	67%
W01000012	Cefni	1650	1199	73%	279	217	78%	130	102	78%	430	319	74%	337	220	65%	474	341	72%
W01000006	Bodffordd	1493	1077	72%	204	177	87%	122	102	84%	398	307	77%	363	240	66%	406	251	62%
W01000009	Bryngwran	1821	1249	69%	296	242	82%	165	129	78%	511	373	73%	399	258	65%	450	247	55%
W01000015	Gwynyll	1430	978	68%	176	144	82%	96	74	77%	355	243	68%	292	187	64%	511	330	65%
W01000028	Llannerch-y-medd	1920	1291	67%	322	266	83%	174	138	79%	531	399	75%	468	278	59%	425	210	49%
W01000023	Llanfair-yn-Neubwll 1	1527	999	65%	279	210	75%	139	107	77%	446	312	70%	328	191	58%	335	179	53%
W01000007	Bodorgan	1739	1116	64%	238	205	86%	133	105	79%	381	280	73%	433	237	55%	554	289	52%
W01000027	Llanidan	1813	1156	64%	276	216	78%	164	123	75%	487	336	69%	414	228	55%	472	253	54%
W01000038	Rhosyr	2181	1334	61%	294	246	84%	172	149	87%	563	404	72%	521	266	51%	631	269	43%
W01000022	Llanfaethlu	1578	961	61%	223	180	81%	152	126	83%	380	254	67%	397	182	46%	426	219	51%
W01000003	Porth Amlwch	2369	1411	60%	352	264	75%	254	186	73%	661	424	64%	559	266	48%	543	271	50%
W01000042	Tysilio	1983	1155	58%	300	231	77%	203	144	71%	606	335	55%	451	223	49%	423	222	52%
W01002005	Llanddyfnan / Moelfre	2190	1266	58%	267	229	86%	137	109	80%	480	347	72%	542	277	51%	764	304	40%
W01000013	Cwm Cadnant	2131	1226	58%	306	264	86%	168	130	77%	519	319	61%	502	245	49%	636	268	42%
W01000031	Mechell	1513	854	56%	192	143	74%	117	90	77%	338	232	69%	435	205	47%	431	184	43%
W01000035	Pentraeth	1742	945	54%	233	188	81%	114	84	74%	427	263	62%	451	223	49%	517	187	36%
W01000021	Llaneilian	2265	1188	52%	298	231	78%	146	115	79%	530	308	58%	613	268	44%	678	266	39%
W01002008	Aberffraw a Rhosneigr 1/2	2049	1047	51%	229	173	76%	167	104	62%	495	277	56%	508	233	46%	650	260	40%

W01000004	Amlwch Wledig	1229	622	51%	134	105	78%	96	63	66%	245	171	70%	334	148	44%	420	135	32%
W01002007	Trearddur 1 / Y Fali 1	2159	1068	49%	275	190	69%	187	132	71%	494	267	54%	511	206	40%	692	273	39%
W01000010	Brynteg	1773	863	49%	188	153	81%	121	98	81%	362	212	59%	402	163	41%	700	237	34%
W01000034	Parc a'r Mynydd	1401	678	48%	252	160	63%	115	60	52%	426	204	48%	277	105	38%	331	149	45%
W01000044	Y Fali 2	1071	517	48%	108	79	73%	81	49	60%	233	133	57%	270	115	43%	379	141	37%
W01000018	Llanbadrig	1146	541	47%	127	91	72%	79	48	61%	278	151	54%	268	105	39%	394	146	37%
W01000029	London Road	1538	716	47%	311	177	57%	169	88	52%	526	238	45%	276	91	33%	256	122	48%
W01000026	Llangoed	1228	566	46%	147	106	72%	72	44	61%	275	143	52%	298	119	40%	436	154	35%
W01000017	Kingsland	1636	749	46%	341	181	53%	138	79	57%	509	214	42%	368	139	38%	280	136	49%
W01000011	Cadnant	1000	456	46%	70	56	80%	103	58	56%	267	118	44%	239	79	33%	321	145	45%
W01000037	Porthyfelin 2	1124	501	45%	183	91	50%	109	61	56%	317	135	43%	243	81	33%	272	133	49%
01000030	Maeshyfyd	2233	915	41%	435	237	54%	230	122	53%	690	254	37%	418	110	26%	460	192	42%
W01000019	Llanbedrgoch	1329	523	39%	93	74	80%	78	53	68%	232	141	61%	330	103	31%	596	152	26%
W01000033	Morawelon	1500	568	38%	291	121	42%	141	55	39%	424	169	40%	305	84	28%	339	139	41%
W01000016	Tref Caergybi	1156	433	37%	189	83	44%	173	81	47%	402	135	34%	211	58	27%	181	76	42%
W01000024	Llanfair-yn-Neubwll 2	1291	481	37%	274	136	50%	127	54	43%	557	193	35%	198	61	31%	135	37	27%
W01000005	Biwmares	1585	582	37%	170	109	64%	138	81	59%	360	133	37%	324	91	28%	593	168	28%
W01000036	Porthyfelin 1	1069	389	36%	207	91	44%	115	43	37%	382	128	34%	210	58	28%	155	69	45%
W01000040	Trearddur 2	1034	361	35%	92	52	57%	75	38	51%	191	74	39%	286	85	30%	390	112	29%

Table 3.2 Number and percentage of Welsh speakers aged 3 years and over in Anglesey LSOAs as reported in the 2011 Census

LSOA	Name	P 3+	WS 3+	% 3+	P 3-15	WS 3-15	% 3-15	P 16-24	WS 16-24	% 16-24	P 25-49	WS 25-49	% 25-49	P 50-64	WS 50-64	% 50-64	P 65+	SC / WS 65+	% 65+
W01000014	Cyngar	1950	1576	81%	294	258	88%	229	193	84%	695	553	80%	377	299	79%	355	273	77%
W01000025	Llanfihangel Ysgeifiog	1950	1479	76%	275	249	91%	241	193	80%	644	496	77%	399	270	68%	391	271	69%
W01000041	Tudur	1495	1206	81%	327	288	88%	174	149	86%	516	398	77%	249	182	73%	229	189	83%
W01000008	Braint	1473	1078	73%	208	182	88%	142	116	82%	449	315	70%	327	218	67%	347	247	71%
W01000012	Cefni	1441	1160	80%	199	187	94%	126	114	90%	404	330	82%	325	253	78%	387	276	71%
W01000006	Bodffordd	1497	1098	73%	198	184	93%	143	123	86%	452	341	75%	382	241	63%	322	209	65%
W01000009	Bryngwran	1841	1311	71%	298	256	86%	176	146	83%	597	440	74%	394	230	58%	376	239	64%
W01000015	Gwyngyll	1550	1093	71%	205	175	85%	136	113	83%	431	291	68%	349	235	67%	429	279	65%
W01000028	Llannerch-y-medd	1852	1294	70%	266	231	87%	229	184	80%	583	435	75%	427	239	56%	347	205	59%
W01000023	Llanfair-yn-Neubwll 1	1362	911	67%	195	148	76%	147	117	80%	461	307	67%	299	181	61%	260	158	61%
W01000007	Bodorgan	1655	1130	68%	209	187	89%	151	123	81%	486	340	70%	420	246	59%	389	234	60%
W01000027	Llanidan	1784	1162	65%	262	206	79%	197	156	79%	586	373	64%	369	224	61%	370	203	55%
W01000038	Rhosyr	2145	1272	59%	288	246	85%	212	158	75%	628	407	65%	491	247	50%	526	214	41%
W01000022	Llanfaethlu	1592	1025	64%	234	213	91%	139	105	76%	452	303	67%	387	208	54%	380	196	52%
W01000003	Porth Amlwch	2416	1559	65%	348	267	77%	288	231	80%	779	502	64%	493	276	56%	508	283	56%
W01000042	Tysilio	2058	1219	59%	310	242	78%	250	182	73%	723	402	56%	405	181	45%	370	212	57%
W01002005	Llanddyfnan/Moelfre	2323	1373	59%	297	264	89%	192	151	79%	583	391	67%	592	291	49%	659	276	42%
W01000013	Cwm Cadnant	2192	1261	58%	314	261	83%	200	146	73%	587	356	61%	546	269	49%	545	229	42%
W01000031	Mechell	1502	918	61%	213	192	90%	140	111	79%	434	277	64%	392	186	47%	323	152	47%
W01000035	Pentraeth	1802	987	55%	241	186	77%	171	127	74%	541	329	61%	454	186	41%	395	159	40%
W01000021	Llaneilian	2197	1295	59%	269	237	88%	209	154	74%	593	385	65%	549	260	47%	577	259	45%
W01002008	Aberffraw a Rhosneigr 1/2	2317	1161	50%	273	197	72%	201	134	67%	634	325	51%	565	236	42%	644	269	42%
W01000004	Amlwch Wledig	1242	675	54%	169	146	86%	123	93	76%	303	174	57%	287	114	40%	360	148	41%
W01002007	Trearddur 1/Y Fali 1	2208	1135	51%	302	233	77%	208	125	60%	605	299	49%	499	215	43%	594	263	44%
W01000010	Brynteg	1827	890	49%	212	183	86%	142	109	77%	424	227	54%	435	166	38%	614	205	33%
W01000034	Parc a'r Mynydd	1118	563	50%	160	103	64%	100	56	56%	325	126	39%	278	138	50%	255	140	55%
W01000044	Y Fali 2	1119	562	50%	152	102	67%	84	62	74%	332	178	54%	251	108	43%	300	112	37%
W01000018	Llanbadrig	1316	690	52%	177	147	83%	129	92	71%	364	199	55%	293	108	37%	353	144	41%
W01000029	London Road	1423	645	45%	232	125	54%	153	65	42%	467	180	39%	285	104	36%	286	171	60%
W01000026	Llangoed	1209	585	48%	126	104	83%	105	67	64%	306	148	48%	273	109	40%	399	157	39%
W01000017	Kingsland	1460	627	43%	237	121	51%	192	74	39%	507	173	34%	303	129	43%	221	130	59%

W01000011	Cadnant	1205	571	47%	102	76	75%	182	78	43%	391	168	43%	246	107	43%	284	142	50%
W01000037	Porthyfelin 2	1133	449	40%	158	73	46%	108	38	35%	393	120	31%	222	88	40%	252	130	52%
W01000030	Maeshyfyd	2178	885	41%	386	187	48%	242	93	38%	759	269	35%	417	149	36%	374	187	50%
W01000019	Llanbedrgoch	1491	654	44%	151	136	90%	113	86	76%	308	158	51%	365	125	34%	554	149	27%
W01000033	Morawelon	1447	584	40%	234	108	46%	188	68	36%	441	159	36%	321	115	36%	263	134	51%
W01000016	Tref Caergybi	1144	447	39%	179	98	55%	178	68	38%	425	142	33%	209	70	33%	153	69	45%
W01000024	Llanfair-yn-Neubwll 2	1400	485	35%	300	137	46%	207	79	38%	639	194	30%	166	52	31%	88	23	26%
W01000005	Biwmares	1892	748	40%	226	149	66%	162	87	54%	516	200	39%	414	125	30%	574	187	33%
W01000036	Porthyfelin 1	1039	414	40%	157	71	45%	146	51	35%	373	122	33%	175	70	40%	188	100	53%
W01000040	Trearddur 2	1158	391	34%	130	66	51%	86	46	53%	267	95	36%	270	62	23%	405	122	30%

Table 3.3 Number and percentage of Welsh speakers aged 3 years and over in Anglesey LSOAs as reported in the 2001 Census

LSOA	Name	P 3+	WS 3+	% 3+	P 3-15	WS 3-15	% 3-15	P 16-24	WS 16-24	% 16-24	P 25-49	WS 25-49	% 25-49	P 50-64	WS 50-64	% 50-64	P 65+	WS 65+	% 65+
W01000014	Cyngar	1686	1436	85%	312	293	94%	198	175	88%	594	501	84%	268	200	75%	314	267	85%
W01000025	Llanfihangel Ysgeifiog	1935	1526	79%	342	312	91%	173	152	88%	755	583	77%	374	251	67%	291	228	78%
W01000041	Tudur	1436	1193	83%	302	269	89%	185	163	88%	482	393	82%	259	189	73%	208	179	86%
W01000008	Braint	1455	1118	77%	246	221	90%	171	147	86%	491	363	74%	313	219	70%	234	168	72%
W01000012	Cefni	1377	1142	83%	189	174	92%	123	117	95%	456	389	85%	281	202	72%	328	260	79%
W01000006	Bodffordd	1477	1160	79%	238	228	96%	141	132	94%	524	403	77%	345	240	70%	229	157	69%
W01000009	Bryngwran	1621	1242	77%	268	241	90%	176	167	95%	522	398	76%	343	222	65%	312	214	69%
W01000015	Gwyngyll	1497	1116	75%	237	219	92%	145	139	96%	474	337	71%	324	214	66%	317	207	65%
W01000028	Llannerch-y-medd	1742	1252	72%	359	293	82%	184	155	84%	585	412	70%	342	200	58%	272	192	71%
W01000023	Llanfair-yn-Neubwll 1	1370	941	69%	280	229	82%	135	112	83%	458	293	64%	251	142	57%	246	165	67%
W01000007	Bodorgan	1512	1096	72%	241	207	86%	127	106	83%	525	379	72%	335	215	64%	284	189	67%
W01000027	Llanidan	1624	1114	69%	284	219	77%	173	152	88%	515	332	64%	357	228	64%	295	183	62%
W01000038	Rhosyr	2114	1338	63%	378	321	85%	179	141	79%	692	467	67%	459	241	53%	406	168	41%
W01000022	Llanfaethlu	1526	1024	67%	250	223	89%	174	153	88%	467	322	69%	362	190	52%	273	136	50%
W01000003	Porth Amlwch	1367	923	68%	260	214	82%	130	106	82%	432	280	65%	276	152	55%	269	171	64%
W01000042	Tysilio	1992	1288	65%	378	317	84%	221	163	74%	725	422	58%	324	172	53%	344	214	62%
W01002005	Llanddyfnan/Moelfre	2348	1434	61%	344	293	85%	216	174	81%	696	440	63%	595	294	49%	497	233	47%
W01000013	Cwm Cadnant	2190	1232	56%	371	280	75%	185	138	75%	644	349	54%	533	255	48%	457	210	46%
W01000031	Mechell	1477	945	64%	245	220	90%	126	104	83%	481	324	67%	368	166	45%	257	131	51%
W01000035	Pentraeth	1735	997	57%	311	260	84%	161	118	73%	579	324	56%	358	160	45%	326	135	41%
W01000021	Llaneilian	2176	1339	62%	335	279	83%	196	161	82%	672	423	63%	526	257	49%	447	219	49%
W01002008	Aberffraw a Rhosneigr 1/2	2211	1289	58%	303	238	79%	213	159	75%	659	382	58%	526	248	47%	510	262	51%
W01000004	Amlwch Wledig	1210	691	57%	203	162	80%	102	82	80%	352	199	57%	304	140	46%	249	108	43%
W01002007	Trearddur 1/Y Fali 1	2217	1194	54%	353	247	70%	222	147	66%	652	319	49%	505	224	44%	485	257	53%
W01000010	Brynteg	1782	907	51%	247	214	87%	156	101	65%	461	244	53%	435	172	40%	483	176	36%
W01000034	Parc a'r Mynydd	1111	601	54%	178	94	53%	99	58	59%	381	176	46%	247	139	56%	206	134	65%
W01000044	Y Fali 2	1131	562	50%	174	113	65%	115	83	72%	380	189	50%	283	117	41%	179	60	34%
W01000018	Llanbadrig	1378	740	54%	218	176	81%	127	84	66%	379	200	53%	343	137	40%	311	143	46%
W01000029	London Road	1430	744	52%	240	135	56%	190	107	56%	476	197	41%	271	139	51%	253	166	66%
W01000026	Llangoed	1264	694	55%	196	154	79%	88	56	64%	334	184	55%	324	160	49%	322	140	43%
W01000017	Kingsland	1400	673	48%	291	143	49%	160	87	54%	506	189	37%	255	146	57%	188	108	57%

W01000011	Cadnant	1026	537	52%	96	77	80%	128	63	49%	340	135	40%	219	114	52%	243	148	61%
W01000037	Porthyfelin 2	1160	542	47%	188	84	45%	117	51	44%	372	133	36%	238	129	54%	245	145	59%
W01000030	Maeshyfryd	2139	936	44%	426	177	42%	243	126	52%	731	259	35%	402	183	46%	337	191	57%
W01000019	Llanbedrgoch	1550	712	46%	164	139	85%	106	85	80%	375	192	51%	412	135	33%	493	161	33%
W01000033	Morawelon	1475	678	46%	300	151	50%	185	92	50%	458	155	34%	295	145	49%	237	135	57%
W01000016	Tref Caergybi	1034	439	42%	197	81	41%	113	56	50%	355	113	32%	207	91	44%	162	98	60%
W01000024	Llanfair-yn-Neubwll 2	1235	400	32%	298	127	43%	158	67	42%	589	143	24%	137	43	31%	53	20	38%
W01000005	Biwmares	2010	797	40%	294	168	57%	178	89	50%	539	186	35%	443	153	35%	556	201	36%
W01000036	Porthyfelin 1	1059	484	46%	220	86	39%	104	54	52%	359	139	39%	202	94	47%	174	111	64%
W01000040	Trearddur 2	1263	495	39%	144	79	55%	123	75	61%	366	124	34%	362	132	36%	268	85	32%

Figure 3.1 Percentage of Welsh speakers in Cyngar

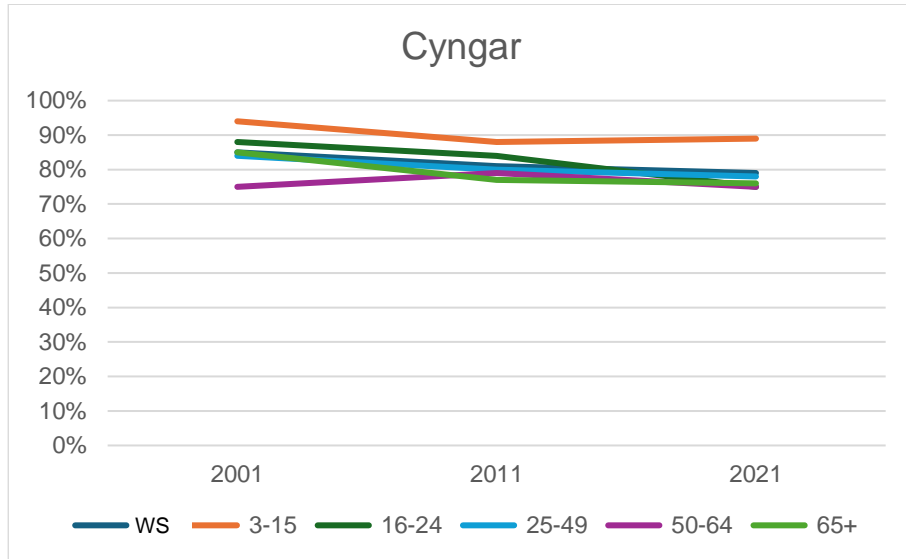


Figure 3.2 Percentage of Welsh speakers in Llanfihangel Ysgeifiog

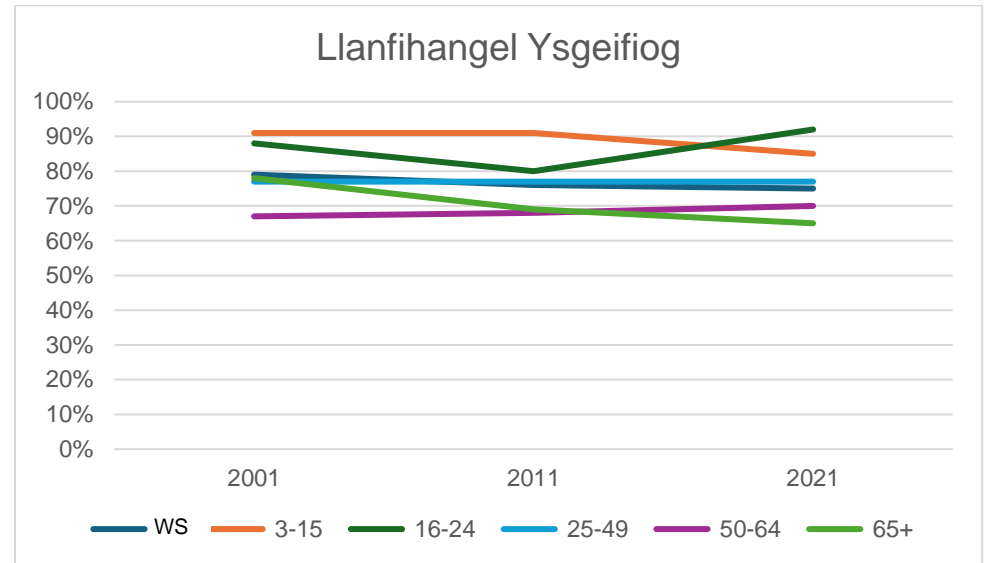


Table 3.4 Number and percentage of Welsh speakers aged 3 years and over in Gwynedd LSOAs as reported in Census 2021

LSOA	Name	P 3+	WS 3+	% 3+	P 3-15	WS 3-15	% 3-15	P 16-24	WS 16-24	% 16-24	P 25-49	WS 25-49	% 25-49	P 50-64	WS 50-64	% 50-64	P 65+	WS 65+	% 65+
W01000110	Seiont 1	1545	1331	86%	285	261	92%	163	148	91%	448	377	84%	334	288	86%	315	257	82%
W01000087	Llanrug	1779	1531	86%	315	289	92%	176	166	94%	574	509	89%	312	255	82%	402	312	78%
W01000052	Bethel a Chwm-y-Glo 1	1060	912	86%	183	170	93%	98	89	91%	305	262	86%	215	181	84%	259	210	81%
W01000098	Peblog (Caernarfon)	2420	2047	85%	579	525	91%	263	220	84%	906	758	84%	406	327	81%	266	217	82%
W01000104	Penygroes	1744	1446	83%	290	275	95%	166	156	94%	525	416	79%	341	259	76%	422	340	81%
W01000054	Bontnewydd	990	817	83%	119	113	95%	90	78	87%	262	228	87%	249	193	78%	270	205	76%
W01000088	Llanwnda	2007	1626	81%	369	342	93%	188	176	94%	559	480	86%	460	333	72%	431	295	68%
W01000096	Ogwen 1	1225	992	81%	229	215	94%	128	114	89%	418	321	77%	206	149	72%	244	193	79%
W01000059	Cadnant	2025	1639	81%	337	299	89%	206	182	88%	632	505	80%	430	334	78%	420	319	76%
W01000083	Llandderfel a Llanuwchllyn 2	1314	1062	81%	245	238	97%	103	92	89%	375	317	85%	303	211	70%	288	204	71%
W01000093	Menai (Caernarfon)	2185	1712	78%	264	246	93%	176	147	84%	625	474	76%	455	345	76%	665	500	75%
W01000047	Abererch	1234	957	78%	180	173	96%	89	86	97%	317	264	83%	297	211	71%	351	223	64%
W01000073	Groeslon	1622	1248	77%	221	202	91%	159	144	91%	430	350	81%	375	266	71%	437	286	65%
W01000105	Dwyrain Porthmadog	1688	1293	77%	300	267	89%	189	152	80%	488	368	75%	324	232	72%	387	274	71%
W01000056	Bowydd a Rhiw	1722	1313	76%	339	303	89%	157	139	89%	516	404	78%	390	258	66%	320	209	65%
W01000108	Gogledd Pwllheli	2034	1549	76%	271	241	89%	200	176	88%	635	462	73%	450	322	72%	478	348	73%
W01000111	Seiont 2	1529	1164	76%	198	174	88%	144	120	83%	486	373	77%	303	225	74%	398	272	68%
W01001932	Aberdaron / Botwnnog a Thudweiliog	2691	2041	76%	424	407	96%	231	216	94%	668	560	84%	643	440	68%	725	418	58%
W01000101	Penrhyndeudraeth 2	1328	992	75%	198	181	91%	134	116	87%	402	314	78%	291	194	67%	303	187	62%
W01000109	De Pwllheli	1816	1354	75%	315	279	89%	148	126	85%	547	406	74%	372	247	66%	434	296	68%
W01000089	Llanystumdwy	1870	1394	75%	247	227	92%	191	169	88%	457	380	83%	481	312	65%	494	306	62%
W01000113	Teigl	1796	1338	74%	267	239	90%	178	158	89%	490	381	78%	436	287	66%	425	273	64%
W01000097	Ogwen 2	1104	818	74%	174	148	85%	123	88	72%	371	274	74%	242	171	71%	194	137	71%
W01000118	Waunfawr	1652	1215	74%	263	239	91%	163	146	90%	486	386	79%	361	219	61%	379	225	59%
W01000063	Deiniolen	1847	1353	73%	323	293	91%	214	185	86%	555	376	68%	423	286	68%	332	213	64%
W01000071	Gerlan	2173	1591	73%	367	337	92%	211	186	88%	767	548	71%	472	307	65%	356	213	60%
W01000095	Nefyn	1261	921	73%	193	176	91%	114	97	85%	334	260	78%	274	176	64%	346	212	61%
W01000065	Diffwys a Maenofferen	996	727	73%	131	111	85%	99	79	80%	281	203	72%	230	156	68%	255	178	70%
W01000070	Efailnewydd/Buan	1262	916	73%	177	166	94%	95	79	83%	349	277	79%	311	209	67%	330	185	56%
W01000114	Trawsfynydd	1381	1002	73%	168	148	88%	131	120	92%	371	299	81%	347	213	61%	364	222	61%
W01000051	Bala	1946	1410	72%	294	251	85%	177	142	80%	590	403	68%	420	275	65%	465	339	73%
W01000094	Morfa Nefyn	1189	860	72%	176	162	92%	89	77	87%	321	263	82%	269	163	61%	334	195	58%
W01000086	Llanllyfni a Chlynnog	2113	1505	71%	351	317	90%	201	173	86%	556	426	77%	522	312	60%	483	277	57%
W01000078	Llanaelhaearn	1523	1066	70%	228	206	90%	106	90	85%	422	317	75%	393	233	59%	374	220	59%
W01000112	Talysarn	1872	1306	70%	324	287	89%	165	141	85%	553	409	74%	439	260	59%	391	209	53%
W01000100	Penrhyndeudraeth 1	1028	717	70%	150	139	93%	88	72	82%	265	202	76%	245	152	62%	280	152	54%
W01000081	Llanberis	1960	1360	69%	283	253	89%	186	144	77%	646	411	64%	443	285	64%	402	267	66%

W01000053	Bethel a Chwm-y-Glo 2	1145	791	69%	141	127	90%	108	88	81%	382	263	69%	277	177	64%	237	136	57%
W01000119	Y Felinheli	2259	1544	68%	331	286	86%	185	146	79%	802	546	68%	459	300	65%	482	266	55%
W01000099	Penisarwaun	1616	1095	68%	229	200	87%	139	116	83%	510	345	68%	378	235	62%	360	199	55%
W01000115	Tregarth a Mynydd Llandygai	2065	1397	68%	323	280	87%	197	157	80%	613	403	66%	510	305	60%	422	252	60%
W01000107	Porthmadog - Tremadog	1168	766	66%	165	142	86%	86	73	85%	309	219	71%	275	159	58%	333	173	52%
W01000066	Dolbenmaen	1146	748	65%	161	136	84%	88	71	81%	259	189	73%	249	148	59%	389	204	52%
W01000082	Llandderfel a Llanuwchllyn 1	1065	690	65%	152	129	85%	84	73	87%	274	196	72%	278	148	53%	277	144	52%
W01000102	Pentir 1	1829	1141	62%	323	259	80%	135	104	77%	679	392	58%	328	176	54%	364	210	58%
W01000084	Llanengan	1049	645	61%	115	101	88%	81	69	85%	256	172	67%	285	148	52%	312	155	50%
W01000068	De Dolgellau	1373	842	61%	173	141	82%	137	113	82%	364	235	65%	337	163	48%	362	190	52%
W01000061	Criccieth	1698	1027	60%	212	177	83%	114	95	83%	363	247	68%	358	195	54%	651	313	48%
W01000057	Brithdir a Llanfachreth / Ganllwyd / Llanelltyd	1359	816	60%	154	123	80%	115	104	90%	287	198	69%	353	183	52%	450	208	46%
W01000067	Gogledd Dolgellau	1163	697	60%	143	132	92%	93	67	72%	321	183	57%	291	168	58%	315	147	47%
W01000050	Arllechwedd	1395	806	58%	185	159	86%	121	81	67%	395	240	61%	349	162	46%	345	164	48%
W01000103	Pentir 2	1139	653	57%	148	112	76%	117	78	67%	352	193	55%	272	135	50%	250	135	54%
W01000106	Gorllewin Porthmadog	1472	823	56%	101	89	88%	74	62	84%	289	191	66%	342	189	55%	666	292	44%
W01000080	Llanbedrog ac Abersoch	1420	777	55%	188	167	89%	100	71	71%	320	205	64%	332	153	46%	480	181	38%
W01000074	Harlech	1769	967	55%	199	180	90%	114	97	85%	402	258	64%	437	203	46%	617	229	37%
W01000072	Glyder	1632	865	53%	257	186	72%	248	106	43%	441	237	54%	354	171	48%	332	165	50%
W01000064	Dewi	1943	1005	52%	401	278	69%	249	128	51%	692	323	47%	334	152	46%	267	124	46%
W01000090	Marchog 1	1314	676	51%	309	188	61%	149	95	64%	417	218	52%	255	104	41%	184	71	39%
W01000060	Corris/Mawddwy	1222	596	49%	122	97	80%	82	71	87%	312	159	51%	379	133	35%	327	136	42%
W01000091	Marchog 2	1048	507	48%	206	137	67%	150	71	47%	320	149	47%	236	92	39%	136	58	43%
W01002003	Dyffryn Ardudwy / Llanbedr	2341	1096	47%	267	234	88%	149	119	80%	439	245	56%	586	191	33%	900	307	34%
W01001933	Aberdyfi / Bryn-crug / Llanfihangel	1874	812	43%	161	121	75%	130	103	79%	413	202	49%	535	192	36%	635	194	31%
W01002004	Abermaw 1 / Abermaw 2	2099	882	42%	321	259	81%	181	130	72%	568	240	42%	474	113	24%	555	140	25%
W01000085	Llangelynin	1888	759	40%	190	148	78%	141	95	67%	388	194	50%	473	166	35%	696	156	22%
W01000117	Tywyn 2	1436	577	40%	220	166	75%	108	79	73%	365	170	47%	330	75	23%	413	87	21%
W01000075	Hendre	1366	524	38%	169	93	55%	352	90	26%	440	159	36%	225	95	42%	180	87	48%
W01000116	Tywyn 1	1652	598	36%	165	133	81%	84	67	80%	336	150	45%	367	100	27%	700	148	21%
W01000077	Hirael a Garth 2	1144	400	35%	109	63	58%	406	87	21%	326	128	39%	152	58	38%	151	64	42%
W01000076	Hirael a Garth 1	1275	420	33%	92	54	59%	517	107	21%	351	127	36%	145	55	38%	170	77	45%
W01000092	Menai (Bangor)	3033	681	22%	78	51	65%	2237	410	18%	402	87	22%	133	50	38%	183	83	45%
W01000062	Deiniol	1964	385	20%	59	27	46%	1246	169	14%	449	122	27%	106	40	38%	104	27	26%

Table 3.5 Number and percentage of Welsh speakers aged 3 years and over in Gwynedd LSOAs as reported in the 2011 Census

LSOA	Name	P 3+	WS 3+	% 3+	P 3-15	WS 3-15	% 3-15	P 16-24	WS 16-24	% 16-24	P 25-49	WS 25-49	% 25-49	P 50-64	WS 50-64	% 50-64	P 65+	WS 65+	% 65+
W01000110	Seiont 1	1446	1301	90%	244	227	93%	167	152	91%	513	461	90%	310	280	90%	212	181	85%
W01000087	Llanrug	1835	1611	88%	348	331	95%	200	184	92%	622	553	89%	360	295	82%	305	248	81%
W01000052	Bethel a Chwm-y-Glo 1	1130	986	87%	200	195	98%	121	112	93%	389	343	88%	237	196	83%	183	140	77%
W01000098	Peblig (Caernarfon)	2174	1899	87%	487	453	93%	322	298	93%	753	636	84%	349	293	84%	263	219	83%
W01000104	Penygroes	1728	1500	87%	266	253	95%	194	182	94%	547	469	86%	336	269	80%	385	327	85%
W01000054	Bontnewydd	1125	929	83%	170	150	88%	115	108	94%	331	281	85%	215	168	78%	294	222	76%
W01000088	Llanwnda	1906	1556	82%	326	294	90%	169	148	88%	607	505	83%	421	314	75%	383	295	77%
W01000096	Ogwen 1	1193	990	83%	208	200	96%	130	119	92%	414	323	78%	216	159	74%	225	189	84%
W01000059	Cadnant	1978	1705	86%	325	310	95%	233	205	88%	636	541	85%	371	303	82%	413	346	84%
W01000083	Llandderfel a Llanuwchllyn 2	1251	991	79%	178	172	97%	128	113	88%	387	322	83%	289	188	65%	269	196	73%
W01000093	Menai (Caernarfon)	2138	1794	84%	234	226	97%	186	156	84%	662	551	83%	441	371	84%	615	490	80%
W01000047	Abererch	1315	1050	80%	218	211	97%	124	110	89%	390	325	83%	274	199	73%	309	205	66%
W01000073	Groeslon	1652	1343	81%	252	243	96%	172	154	90%	516	441	85%	363	257	71%	349	248	71%
W01000105	Dwyrain Porthmadog	1700	1362	80%	282	257	91%	174	151	87%	528	410	78%	335	250	75%	381	294	77%
W01000056	Bowydd a Rhiw	1802	1409	78%	286	263	92%	237	206	87%	572	444	78%	393	259	66%	314	237	75%
W01000108	Gogledd Pwllheli	2104	1664	79%	339	316	93%	191	154	81%	741	566	76%	400	284	71%	433	344	79%
W01000111	Seiont 2	1464	1180	81%	205	191	93%	165	140	85%	526	404	77%	272	212	78%	296	233	79%
W01001932	Aberdaron / Botwnnog a Thudweiliog	2831	2114	75%	445	413	93%	289	271	94%	808	638	79%	635	404	64%	654	388	59%
W01000101	Penrhyndeudraeth 2	1474	1127	76%	274	267	97%	160	146	91%	434	328	76%	294	194	66%	312	192	62%
W01000109	De Pwllheli	1823	1428	78%	258	246	95%	191	167	87%	557	435	78%	350	247	71%	467	333	71%
W01000089	Llanystumdwy	2017	1553	77%	357	329	92%	182	171	94%	603	487	81%	432	292	68%	443	274	62%
W01000113	Teigl	1813	1423	78%	293	283	97%	196	177	90%	523	413	79%	398	267	67%	403	283	70%
W01000097	Ogwen 2	1061	841	79%	137	124	91%	131	106	81%	398	314	79%	229	165	72%	166	132	80%
W01000118	Waunfawr	1617	1226	76%	279	268	96%	157	152	97%	513	402	78%	368	228	62%	300	176	59%
W01000063	Deiniolen	1828	1360	74%	351	317	90%	209	180	86%	655	447	68%	351	227	65%	262	189	72%
W01000071	Gerlan	2265	1670	74%	407	374	92%	249	201	81%	929	646	70%	401	258	64%	279	191	68%
W01000095	Nefyn	1318	1003	76%	219	206	94%	112	101	90%	394	326	83%	256	166	65%	337	204	61%
W01000065	Diffwys a Maenofferen	1081	857	79%	132	127	96%	115	95	83%	333	267	80%	271	199	73%	230	169	73%
W01000070	Efailnewydd/Buan	1231	915	74%	168	156	93%	102	97	95%	388	301	78%	281	177	63%	292	184	63%
W01000114	Trawsfynydd	1553	1135	73%	230	219	95%	158	145	92%	414	322	78%	356	212	60%	395	237	60%
W01000051	Bala	1889	1482	78%	252	238	94%	198	167	84%	619	470	76%	353	242	69%	467	365	78%
W01000094	Morfa Nefyn	1194	860	72%	164	157	96%	100	95	95%	309	231	75%	283	184	65%	338	193	57%
W01000086	Llanllyfni a Chlynnog	2172	1617	74%	355	332	94%	219	203	93%	680	531	78%	478	281	59%	440	270	61%
W01000078	Llanaelhaearn	1621	1197	74%	250	217	87%	197	155	79%	521	397	76%	323	208	64%	330	220	67%
W01000112	Talysarn	1859	1314	71%	338	301	89%	178	159	89%	591	424	72%	408	229	56%	344	201	58%
W01000100	Penrhyndeudraeth 1	1019	737	72%	160	155	97%	82	76	93%	305	242	79%	234	133	57%	238	131	55%
W01000081	Llanberis	1959	1464	75%	262	243	93%	187	157	84%	743	490	66%	353	241	68%	414	333	80%

W01000053	Bethel a Chwm-y-Glo 2	1171	856	73%	193	167	87%	119	108	91%	424	300	71%	251	153	61%	184	128	70%
W01000119	Y Felinheli	2189	1407	64%	279	233	84%	264	166	63%	819	520	63%	425	245	58%	402	243	60%
W01000099	Penisarwaun	1700	1201	71%	283	254	90%	190	162	85%	601	400	67%	368	219	60%	258	166	64%
W01000115	Tregarth a Mynydd Llandygai	2145	1479	69%	366	323	88%	193	166	86%	751	485	65%	473	266	56%	362	239	66%
W01000107	Porthmadog - Tremadog	1209	808	67%	145	132	91%	126	118	94%	342	233	68%	280	159	57%	316	166	53%
W01000066	Dolbenmaen	1181	798	68%	174	158	91%	112	97	87%	306	224	73%	287	161	56%	302	158	52%
W01000082	Llandderfel a Llanuwchllyn 1	1055	708	67%	171	155	91%	87	74	85%	319	220	69%	285	156	55%	193	103	53%
W01000102	Pentir 1	1179	685	58%	185	122	66%	125	88	70%	387	177	46%	226	131	58%	256	167	65%
W01000084	Llanengan	1164	738	63%	152	143	94%	104	91	88%	305	208	68%	265	145	55%	338	151	45%
W01000068	De Dolgellau	1442	968	67%	245	221	90%	113	92	81%	414	264	64%	307	169	55%	363	222	61%
W01000061	Criccieth	1716	1101	64%	222	199	90%	144	129	90%	429	282	66%	370	207	56%	551	284	52%
W01000057	Brithdir a Llanfachreth/Ganllwyd/Llanelltyd	1409	890	63%	179	167	93%	145	106	73%	355	242	68%	357	187	52%	373	188	50%
W01000067	Gogledd Dolgellau	1174	726	62%	127	107	84%	113	86	76%	364	223	61%	284	147	52%	286	163	57%
W01000050	Arllechwedd	1352	837	62%	230	199	87%	118	91	77%	441	261	59%	319	153	48%	244	133	55%
W01000103	Pentir 2	1187	704	59%	180	143	79%	137	88	64%	391	211	54%	250	119	48%	229	143	62%
W01000106	Gorllewin Porthmadog	1708	973	57%	150	137	91%	110	95	86%	418	263	63%	400	211	53%	630	267	42%
W01000080	Llanbedrog ac Abersoch	1747	862	49%	186	171	92%	127	111	87%	419	231	55%	379	147	39%	636	202	32%
W01000074	Harlech	1954	1058	54%	222	200	90%	195	145	74%	510	293	57%	505	217	43%	522	203	39%
W01000072	Glyder	1726	893	52%	258	187	72%	328	131	40%	505	245	49%	295	146	49%	340	184	54%
W01000064	Dewi	1764	927	53%	329	222	67%	271	115	42%	605	284	47%	293	139	47%	266	167	63%
W01000090	Marchog 1	1368	710	52%	316	232	73%	179	101	56%	465	221	48%	217	62	29%	191	94	49%
W01000060	Corris/Mawddwy	1301	726	56%	195	169	87%	114	78	68%	409	212	52%	326	133	41%	257	134	52%
W01000091	Marchog 2	1080	519	48%	182	123	68%	202	88	44%	398	193	48%	176	58	33%	122	57	47%
W01002003	Dyffryn Ardudwy / Llanbedr	2546	1243	49%	258	230	89%	195	147	75%	592	320	54%	619	260	42%	882	286	32%
W01001933	Aberdyfi / Bryn-crug / Llanfihangel	2204	938	43%	210	189	90%	161	102	63%	536	227	42%	570	179	31%	727	241	33%
W01002004	Abermaw 1 / Abermaw 2	2422	1005	41%	333	276	83%	247	160	65%	691	279	40%	577	132	23%	574	158	28%
W01000085	Llangelynin	1967	706	36%	224	188	84%	141	94	67%	460	181	39%	527	124	24%	615	119	19%
W01000117	Tywyn 2	1523	599	39%	220	189	86%	141	83	59%	435	152	35%	331	80	24%	396	95	24%
W01000075	Hendre	1449	656	45%	198	156	79%	393	98	25%	455	196	43%	205	79	39%	198	127	64%
W01000116	Tywyn 1	1650	590	36%	151	120	79%	98	76	78%	323	147	46%	367	82	22%	711	165	23%
W01000077	Hirael a Garth 2	1343	473	35%	111	67	60%	496	100	20%	407	136	33%	136	55	40%	193	115	60%
W01000076	Hirael a Garth 1	1296	451	35%	102	76	75%	575	75	13%	265	116	44%	162	67	41%	192	117	61%
W01000092	Menai (Bangor)	4107	762	19%	91	60	66%	3193	473	15%	502	103	21%	141	51	36%	180	75	42%
W01000062	Deiniol	1795	410	23%	100	56	56%	1027	158	15%	446	105	24%	111	40	36%	111	51	46%

Table 3.6 Number and percentage of Welsh speakers aged 3 years and over in Gwynedd LSOAs as reported in the 2001 Census

LSOA	Name	P 3+	WS 3+	% 3+	P 3-15	WS 3-15	% 3-15	P 16-24	WS 16-24	% 16-24	P 25-49	WS 25-49	% 25-49	P 50-64	WS 50-64	% 50-64	P 65+	WS 65+	% 65+
W01000110	Seiont 1	1443	1298	90%	291	282	97%	187	175	94%	550	480	87%	253	226	89%	162	135	83%
W01000087	Llanrug	1737	1499	86%	327	312	95%	205	193	94%	613	541	88%	328	255	78%	264	198	75%
W01000052	Bethel a Chwm-y-Glo 1	1147	1010	88%	221	203	92%	156	150	96%	426	367	86%	224	195	87%	120	95	79%
W01000098	Peblig (Caernarfon)	2238	1950	87%	542	482	89%	278	260	94%	782	674	86%	359	301	84%	277	233	84%
W01000104	Penygroes	1679	1477	88%	274	259	95%	171	165	96%	537	473	88%	369	307	83%	328	273	83%
W01000054	Bontnewydd	1122	952	85%	199	193	97%	97	82	85%	369	318	86%	231	176	76%	226	183	81%
W01000088	Llanwnda	1814	1497	83%	309	297	96%	198	189	95%	627	516	82%	335	247	74%	345	248	72%
W01000096	Ogwen 1	1146	920	80%	232	202	87%	114	94	82%	393	287	73%	191	154	81%	216	183	85%
W01000059	Cadnant	2024	1747	86%	353	329	93%	229	205	90%	650	548	84%	353	300	85%	439	365	83%
W01000083	Llandderfel a Llanuwchllyn 2	1223	981	80%	200	188	94%	116	104	90%	412	324	79%	268	191	71%	227	174	77%
W01000093	Menai (Caernarfon)	2088	1746	84%	304	283	93%	198	177	89%	631	558	88%	439	333	76%	516	395	77%
W01000047	Abererch	1410	1083	77%	248	236	95%	164	101	62%	453	356	79%	258	177	69%	287	213	74%
W01000073	Groeslon	1570	1265	81%	269	251	93%	139	130	94%	533	443	83%	357	250	70%	272	191	70%
W01000105	Dwyrain Porthmadog	1637	1390	85%	296	277	94%	176	152	86%	536	454	85%	285	213	75%	344	294	85%
W01000056	Bowydd a Rhiw	1766	1401	79%	348	315	91%	189	160	85%	565	432	76%	346	246	71%	318	248	78%
W01000108	Gogledd Pwllheli	1837	1490	81%	243	222	91%	180	156	87%	610	494	81%	392	295	75%	412	323	78%
W01000111	Seiont 2	1472	1234	84%	230	220	96%	168	150	89%	493	415	84%	287	226	79%	294	223	76%
W01001932	Aberdaron / Botwnnog a Thudweiliog	2704	2055	76%	473	435	92%	220	209	95%	844	671	80%	628	388	62%	539	352	65%
W01000101	Penrhyndeudraeth 2	1382	1090	79%	287	271	94%	109	103	94%	455	362	80%	257	159	62%	274	195	71%
W01000109	De Pwllheli	1887	1486	79%	312	284	91%	178	157	88%	599	463	77%	383	284	74%	415	298	72%
W01000089	Llanystumdwy	1885	1453	77%	331	304	92%	173	148	86%	562	452	80%	413	260	63%	406	289	71%
W01000113	Teigl	1811	1461	81%	367	343	93%	160	151	94%	565	449	79%	365	250	68%	354	268	76%
W01000097	Ogwen 2	1032	807	78%	182	155	85%	128	98	77%	373	286	77%	191	146	76%	158	122	77%
W01000118	Waunfawr	1515	1113	73%	272	247	91%	127	118	93%	534	383	72%	319	199	62%	263	166	63%
W01000063	Deiniolen	1674	1273	76%	317	281	89%	177	155	88%	613	425	69%	316	208	66%	251	204	81%
W01000071	Gerlan	2149	1603	75%	477	421	88%	234	188	80%	871	583	67%	334	222	66%	233	189	81%
W01000095	Nefyn	1303	1027	79%	204	192	94%	135	132	98%	375	312	83%	280	189	68%	309	202	65%
W01000065	Diffwys a Maenofferen	1080	906	84%	165	159	96%	118	112	95%	338	276	82%	216	157	73%	243	202	83%
W01000070	Efailnewydd/Buan	1223	935	76%	198	186	94%	95	89	94%	421	342	81%	275	159	58%	234	159	68%
W01000114	Trawsfynydd	1468	1136	77%	278	260	94%	126	117	93%	451	348	77%	339	210	62%	274	201	73%
W01000051	Bala	1932	1548	80%	333	300	90%	192	158	82%	608	466	77%	339	249	73%	460	375	82%
W01000094	Morfa Nefyn	1248	959	77%	201	192	96%	110	101	92%	324	259	80%	260	174	67%	353	233	66%
W01000086	Llanllyfni a Chlynnog	1982	1419	72%	318	291	92%	183	152	83%	651	469	72%	437	244	56%	393	263	67%
W01000078	Llanaelhaearn	1520	1189	78%	308	283	92%	114	102	89%	490	390	80%	315	202	64%	293	212	72%
W01000112	Talysarn	1705	1228	72%	294	276	94%	144	123	85%	550	390	71%	383	224	58%	334	215	64%
W01000100	Penrhyndeudraeth 1	979	743	76%	163	163	100%	88	79	90%	292	222	76%	234	152	65%	202	127	63%
W01000081	Llanberis	1954	1574	81%	332	320	96%	192	175	91%	668	505	76%	407	294	72%	355	280	79%

W01000053	Bethel a Chwm-y-Glo 2	1082	801	74%	204	179	88%	111	100	90%	408	292	72%	215	137	64%	144	93	65%
W01000119	Y Felinheli	2001	1437	72%	307	276	90%	173	138	80%	783	540	69%	407	260	64%	331	223	67%
W01000099	Penisarwaun	1656	1239	75%	321	294	92%	144	135	94%	638	443	69%	342	219	64%	211	148	70%
W01000115	Tregarth a Mynydd Llandygai	2148	1499	70%	423	369	87%	230	182	79%	780	498	64%	393	235	60%	322	215	67%
W01000107	Porthmadog - Tremadog	1378	947	69%	242	206	85%	141	108	77%	420	291	69%	313	184	59%	262	158	60%
W01000066	Dolbenmaen	1147	805	70%	181	167	92%	108	99	92%	336	235	70%	245	147	60%	277	157	57%
W01000082	Llandderfel a Llanuwchllyn 1	1006	713	71%	142	136	96%	119	99	83%	359	247	69%	230	129	56%	156	102	65%
W01000102	Pentir 1	1178	716	61%	218	156	72%	111	68	61%	448	239	53%	206	136	66%	195	117	60%
W01000084	Llanengan	1101	717	65%	181	163	90%	73	58	79%	326	228	70%	247	125	51%	274	143	52%
W01000068	De Dolgellau	1393	1027	74%	260	238	92%	119	99	83%	468	310	66%	220	139	63%	326	241	74%
W01000061	Criccieth	1768	1148	65%	253	220	87%	149	129	87%	477	319	67%	378	177	47%	511	303	59%
W01000057	Brithdir a Llanfachreth/Ganllwyd / Llanelltyd	1379	909	66%	226	202	89%	127	97	76%	373	257	69%	364	191	52%	289	162	56%
W01000067	Gogledd Dolgellau	1177	798	68%	154	132	86%	120	96	80%	367	241	66%	287	155	54%	249	174	70%
W01000050	Arlechwedd	1346	823	61%	211	165	78%	151	114	75%	471	253	54%	287	143	50%	226	148	65%
W01000103	Pentir 2	1167	731	63%	182	145	80%	103	74	72%	453	270	60%	245	132	54%	184	110	60%
W01000106	Gorllewin Porthmadog	1764	1144	65%	208	196	94%	152	125	82%	453	328	72%	450	234	52%	501	261	52%
W01000080	Llanbedrog ac Abersoch	1884	964	51%	205	184	90%	129	89	69%	479	301	63%	451	190	42%	620	200	32%
W01000074	Harlech	1889	1112	59%	279	248	89%	148	113	76%	587	343	58%	446	191	43%	429	217	51%
W01000072	Glyder	1721	958	56%	266	207	78%	324	120	37%	489	265	54%	284	139	49%	358	227	63%
W01000064	Dewi	1484	877	59%	281	196	70%	195	110	56%	493	246	50%	260	145	56%	255	180	71%
W01000090	Marchog 1	1408	780	55%	392	258	66%	204	122	60%	466	226	48%	179	83	46%	167	91	54%
W01000060	Corris/Mawddwy	1167	710	61%	188	163	87%	92	86	93%	365	192	53%	275	121	44%	247	148	60%
W01000091	Marchog 2	1137	608	53%	244	171	70%	166	88	53%	410	193	47%	194	93	48%	123	63	51%
W01002003	Dyffryn Ardudwy / Llanbedr	2628	1297	49%	330	293	89%	198	144	73%	674	323	48%	715	263	37%	711	274	39%
W01001933	Aberdyfi / Bryn-crug / Llanfihangel	2133	1062	50%	293	251	86%	137	93	68%	602	298	50%	535	194	36%	566	226	40%
W01002004	Abermaw 1 / Abermaw 2	2313	1013	44%	325	288	89%	263	155	59%	700	227	32%	552	152	28%	473	191	40%
W01000085	Llangelynin	1963	799	41%	274	219	80%	127	90	71%	512	215	42%	529	136	26%	521	139	27%
W01000117	Tywyn 2	1523	656	43%	283	216	76%	147	88	60%	481	162	34%	285	70	25%	327	120	37%
W01000075	Hendre	1366	711	52%	205	124	60%	306	109	36%	456	225	49%	187	116	62%	212	137	65%
W01000116	Tywyn 1	1635	616	38%	224	173	77%	88	50	57%	347	125	36%	368	119	32%	608	149	25%
W01000077	Hirael a Garth 2	1041	533	51%	111	63	57%	265	60	23%	303	152	50%	139	92	66%	223	166	74%
W01000076	Hirael a Garth 1	1262	619	49%	87	71	82%	477	194	41%	320	157	49%	188	89	47%	190	108	57%
W01000092	Menai (Bangor)	2546	709	28%	121	86	71%	1622	253	16%	428	166	39%	181	87	48%	194	117	60%
W01000062	Deiniol	1321	407	31%	110	72	65%	593	92	16%	379	120	32%	112	43	38%	127	80	63%

Figure 3.3 Percentage of Welsh speakers in Seiont 1

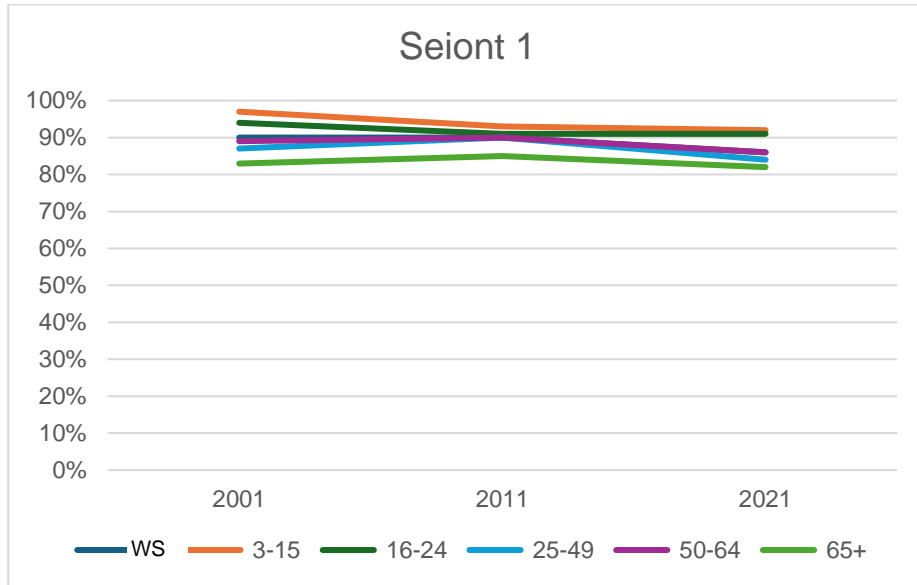


Figure 3.4 Percentage of Welsh speakers in Llanrug

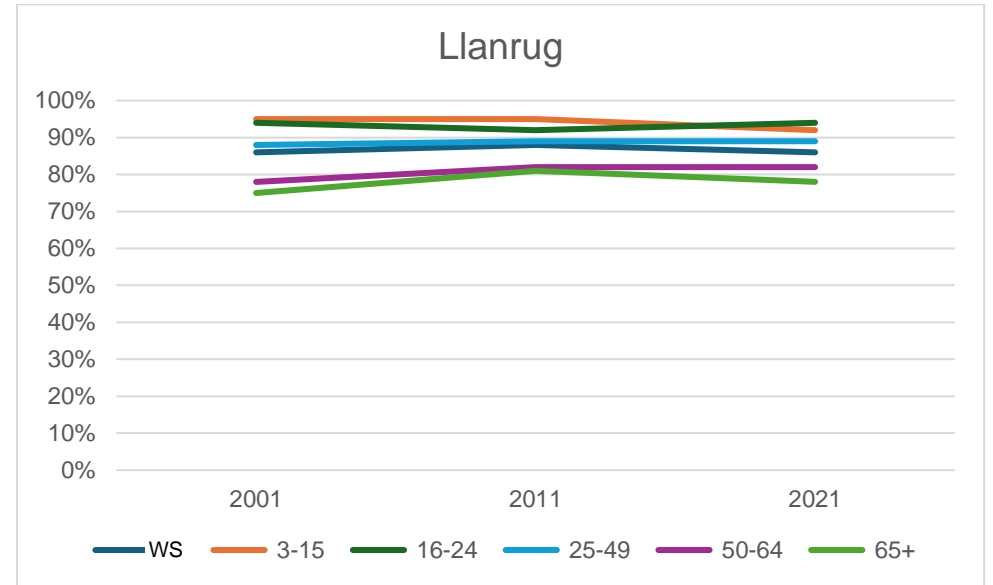


Table 3.7 Number and percentage of Welsh speakers aged 3 years and over in Ceredigion LSOAs as reported in Census 2021

LSOA	Name	P 3+	WS 3+	% 3+	P 3-15	WS 3-15	% 3-15	P 16-24	WS 16-24	% 16-24	P 25-49	WS 25-49	% 25-49	P 50-64	WS 50-64	% 50-64	P 65+	WS 65+	% 65+
W01000506	Aberaeron	1251	737	59%	136	113	83%	88	54	61%	256	155	61%	292	147	50%	479	268	56%
W01000550	Tregaron	1126	661	59%	144	115	80%	92	63	68%	286	177	62%	255	123	48%	349	183	52%
W01000552	Ystwyth	1954	1118	57%	256	217	85%	179	137	77%	509	299	59%	497	215	43%	513	250	49%
W01000533	Tref Llandysul	1308	747	57%	180	147	82%	103	68	66%	347	189	54%	321	165	51%	357	178	50%
W01000547	Pen-parc 2	1118	619	55%	139	122	88%	69	56	81%	264	154	58%	262	130	50%	384	157	41%
W01000509	Aberteifi - Mwldan	1818	996	55%	249	191	77%	140	85	61%	410	209	51%	375	182	49%	644	329	51%
W01000534	Llanfarian	1487	791	53%	225	177	79%	131	74	56%	384	193	50%	335	141	42%	412	206	50%
W01000535	Llanfihangel Ystrad	2002	1058	53%	259	199	77%	161	118	73%	466	287	62%	510	211	41%	606	243	40%
W01000549	Trefeurig	1713	905	53%	251	183	73%	144	93	65%	530	281	53%	399	174	44%	389	174	45%
W01000541	Llanwenog	1699	895	53%	220	170	77%	130	90	69%	399	238	60%	435	193	44%	515	204	40%
W01000538	Llanrhystud	1509	792	52%	211	175	83%	120	78	65%	364	212	58%	351	161	46%	463	166	36%
W01000523	Ceulan a Maesmawr	1832	960	52%	266	203	76%	165	105	64%	476	272	57%	478	222	46%	447	158	35%
W01000528	Llambod 2	1313	688	52%	227	140	62%	117	64	55%	378	150	40%	237	126	53%	354	208	59%
W01000524	Ciliau Aeron	1876	979	52%	222	171	77%	174	114	66%	462	259	56%	477	227	48%	541	208	38%
W01000548	Tirymynach	1727	900	52%	258	192	74%	137	85	62%	444	209	47%	401	155	39%	487	259	53%
W01000519	Beulah	1723	867	50%	227	185	81%	113	72	64%	380	227	60%	455	183	40%	548	200	36%
W01000542	Lledrod	2153	1083	50%	276	224	81%	193	130	67%	531	288	54%	569	204	36%	584	237	41%
W01000531	Llandyfriog	1721	862	50%	198	144	73%	124	88	71%	384	220	57%	420	176	42%	595	234	39%
W01000551	Troedyraur	1345	671	50%	183	146	80%	106	78	74%	300	166	55%	355	134	38%	401	147	37%
W01000540	Llansantffraid 2	1118	554	50%	126	93	74%	70	49	70%	305	173	57%	246	112	46%	371	127	34%
W01000543	Melindwr	1958	963	49%	296	229	77%	142	97	68%	534	270	51%	479	175	37%	507	192	38%
W01000510	Aberteifi - Rhyd-y-Fuwch	1145	544	48%	157	112	71%	101	55	54%	351	160	46%	239	93	39%	297	124	42%
W01000536	Llangeitho	1339	633	47%	160	111	69%	113	87	77%	287	137	48%	379	153	40%	400	145	36%
W01000522	Capel Dewi	1184	557	47%	98	73	74%	90	68	76%	248	147	59%	350	139	40%	398	130	33%
W01000525	Faenor 1	1208	564	47%	149	101	68%	144	68	47%	246	104	42%	246	95	39%	423	196	46%
W01000539	Llansantffraid 1	1156	538	47%	103	80	78%	93	65	70%	301	172	57%	295	110	37%	364	111	30%
W01000507	Aberporth 1	1110	507	46%	124	103	83%	81	61	75%	247	122	49%	244	88	36%	414	133	32%
W01000546	Pen-parc 1	1116	509	46%	139	104	75%	76	55	72%	243	134	55%	259	82	32%	399	134	34%
W01002002	Llanarth / Llandysiliogogo / Ceinewydd	4233	1928	46%	511	374	73%	279	194	70%	998	520	52%	1062	384	36%	1383	456	33%
W01000545	Penbryn	1945	881	45%	188	163	87%	138	98	71%	427	237	56%	532	165	31%	660	218	33%
W01000508	Aberporth 2	1011	457	45%	152	112	74%	69	47	68%	255	122	48%	227	86	38%	308	90	29%
W01000527	Llambod 1	1126	503	45%	164	113	69%	257	80	31%	353	115	33%	162	77	48%	190	118	62%
W01000537	Llangybi	1366	599	44%	173	136	79%	77	58	75%	309	150	49%	377	132	35%	430	123	29%
W01000512	Aberystwyth Bronglais	1340	583	44%	122	74	61%	461	185	40%	315	114	36%	203	84	41%	239	126	53%
W01001935	Llanbadarn Fawr - Padarn a Llanbadarn Fawr - Sulien	1008	426	42%	148	88	59%	164	56	34%	374	147	39%	173	76	44%	149	59	40%
W01001937	Borth 1 / Borth 2	1917	802	42%	246	184	75%	146	82	56%	476	204	43%	506	167	33%	543	165	30%

W01000511	Aberteifi - Teifi	1131	469	41%	204	142	70%	152	70	46%	369	123	33%	233	70	30%	173	64	37%
W01000518	Aberystwyth Rheidol 2	994	335	34%	89	46	52%	174	48	28%	290	102	35%	179	62	35%	262	77	29%
W01000515	Aberystwyth Penparcau 1	1268	418	33%	241	90	37%	119	36	30%	447	148	33%	243	58	24%	218	86	39%
W01000516	Aberystwyth Penparcau 2	1579	504	32%	304	119	39%	172	56	33%	520	155	30%	315	77	24%	268	97	36%
W01001936	Llanbadarn Fawr - Padarn a Llanbadarn Fawr - Sulien	1432	401	28%	123	69	56%	559	77	14%	289	90	31%	212	67	32%	249	98	39%
W01000513	Aberystwyth - Canol	2083	516	25%	100	50	50%	1075	213	20%	580	138	24%	184	53	29%	144	62	43%
W01000517	Aberystwyth Rheidol 1	1154	257	22%	60	23	38%	503	79	16%	330	87	26%	127	18	14%	134	50	37%
W01002000	Aberystwyth Gogledd / Faenor 2	2895	629	22%	160	92	58%	1918	254	13%	322	94	29%	223	80	36%	272	109	40%
W01002001	Aberystwyth Gogledd / Faenor 2	1401	277	20%	56	31	55%	832	91	11%	270	78	29%	127	39	31%	116	38	33%

Table 3.8 Number and percentage of Welsh speakers aged 3 years and over in Ceredigion LSOAs as reported in the 2011 Census

LSOA	Name	P 3+	WS 3+	% 3+	P 3-15	WS 3-15	% 3-15	P 16-24	WS 16-24	% 16-24	P 25-49	WS 25-49	% 25-49	P 50-64	WS 50-64	% 50-64	P 65+	WS 65+	% 65+
W01000506	Aberaeron	1390	832	60%	142	112	79%	115	77	67%	322	175	54%	346	186	54%	465	282	61%
W01000550	Tregaron	1173	785	67%	164	146	89%	108	83	77%	312	193	62%	271	152	56%	318	211	66%
W01000552	Ystwyth	2015	1175	58%	351	309	88%	166	120	72%	626	351	56%	443	189	43%	429	206	48%
W01000533	Tref Llandysul	1398	888	64%	212	191	90%	151	107	71%	400	230	58%	290	159	55%	345	201	58%
W01000547	Pen-parc 2	1159	700	60%	173	151	87%	73	60	82%	290	195	67%	327	167	51%	296	127	43%
W01000509	Aberteifi - Mwldan	1721	1012	59%	233	190	82%	154	88	57%	441	247	56%	360	180	50%	533	307	58%
W01000534	Llanfarian	1468	792	54%	230	177	77%	121	79	65%	473	216	46%	336	164	49%	308	156	51%
W01000535	Llanfihangel Ystrad	1973	1123	57%	287	255	89%	151	107	71%	531	295	56%	498	227	46%	506	239	47%
W01000549	Trefeurig	1713	967	56%	260	207	80%	202	132	65%	576	304	53%	360	176	49%	315	148	47%
W01000541	Llanwenog	1788	1058	59%	245	222	91%	179	114	64%	509	295	58%	459	216	47%	396	211	53%
W01000538	Llanrhystud	1510	871	58%	225	196	87%	130	96	74%	458	267	58%	410	186	45%	287	126	44%
W01000523	Ceulan a Maesmawr	1848	977	53%	280	233	83%	171	124	73%	612	292	48%	412	159	39%	373	169	45%
W01000528	Llambod 2	1397	808	58%	199	142	71%	155	80	52%	425	220	52%	280	146	52%	338	220	65%
W01000524	Ciliau Aeron	1926	1040	54%	289	231	80%	188	126	67%	538	277	51%	487	212	44%	424	194	46%
W01000548	Tirymynach	1837	1006	55%	316	260	82%	159	99	62%	528	237	45%	417	196	47%	417	214	51%
W01000519	Beulah	1591	841	53%	185	161	87%	146	104	71%	396	210	53%	453	195	43%	411	171	42%
W01000542	Lledrod	2149	1166	54%	314	258	82%	193	128	66%	636	295	46%	520	241	46%	486	244	50%
W01000531	Llandyfriog	1773	970	55%	236	198	84%	163	107	66%	478	256	54%	421	181	43%	475	228	48%
W01000551	Troedraur	1272	647	51%	174	153	88%	110	80	73%	317	167	53%	368	121	33%	303	126	42%
W01000540	Llansantffraid 2	1126	600	53%	139	105	76%	87	69	79%	316	173	55%	251	110	44%	333	143	43%
W01000543	Melindwr	1956	967	49%	294	229	78%	161	105	65%	583	285	49%	530	178	34%	388	170	44%
W01000510	Aberteifi - Rhyd-y-Fuwch	1180	658	56%	150	117	78%	122	66	54%	338	165	49%	222	107	48%	348	203	58%
W01000536	Llangeitho	1416	777	55%	185	166	90%	110	82	75%	346	197	57%	388	159	41%	387	173	45%
W01000522	Capel Dewi	1267	642	51%	146	129	88%	122	94	77%	312	154	49%	361	129	36%	326	136	42%
W01000525	Faenor 1	1184	551	47%	130	86	66%	152	43	28%	258	94	36%	232	99	43%	412	229	56%
W01000539	Llansantffraid 1	1197	598	50%	150	130	87%	119	90	76%	341	163	48%	299	101	34%	288	114	40%
W01000507	Aberporth 1	1161	506	44%	119	96	81%	87	60	69%	287	132	46%	272	98	36%	396	120	30%
W01000546	Pen-parc 1	1103	544	49%	127	103	81%	94	59	63%	252	129	51%	304	124	41%	326	129	40%

W01002002	Llanarth / Llandysiliogog o / Ceinewydd	4522	2197	49%	634	512	81%	405	273	67%	1226	595	49%	1123	413	37%	1134	404	36%
W01000545	Penbryn	2003	971	48%	225	192	85%	168	116	69%	476	255	54%	589	210	36%	545	198	36%
W01000508	Aberporth 2	1132	512	45%	154	126	82%	139	82	59%	340	136	40%	237	81	34%	262	87	33%
W01000527	Llambod 1	1473	538	37%	137	107	78%	641	73	11%	351	129	37%	142	75	53%	202	154	76%
W01000537	Llangybi	1454	713	49%	206	166	81%	133	101	76%	372	193	52%	391	132	34%	352	121	34%
W01000512	Aberystwyth Bronglais	2041	745	37%	112	66	59%	1149	302	26%	369	135	37%	185	97	52%	226	145	64%
W01001935	Llanbadarn Fawr - Padarn a Llanbadarn Fawr - Sulien	1053	413	39%	126	70	56%	283	69	24%	369	145	39%	140	61	44%	135	68	50%
W01001937	Borth 1 / Borth 2	2026	823	41%	283	224	79%	194	99	51%	625	220	35%	464	137	30%	460	143	31%
W01000511	Aberteifi - Teifi	1117	524	47%	190	135	71%	180	95	53%	400	143	36%	215	81	38%	132	70	53%
W01000518	Aberystwyth Rheidol 2	1230	421	34%	111	67	60%	333	86	26%	321	97	30%	184	72	39%	281	99	35%
W01000515	Aberystwyth Penparcau 1	1390	517	37%	232	103	44%	210	65	31%	511	169	33%	217	76	35%	220	104	47%
W01000516	Aberystwyth Penparcau 2	1615	578	36%	305	158	52%	231	60	26%	549	168	31%	279	99	35%	251	93	37%
W01001936	Llanbadarn Fawr - Padarn a Llanbadarn Fawr - Sulien	2258	550	24%	160	93	58%	1329	170	13%	336	106	32%	238	99	42%	195	82	42%
W01000513	Aberystwyth - Canol	2447	652	27%	77	45	58%	1576	342	22%	516	132	26%	158	68	43%	120	65	54%
W01000517	Aberystwyth Rheidol 1	1456	398	27%	75	44	59%	820	165	20%	304	86	28%	113	39	35%	144	64	44%
W01002000	Aberystwyth Gogledd / Faenor 2	2639	611	23%	116	76	66%	1590	194	12%	448	137	31%	206	75	36%	279	129	46%
W01002001	Aberystwyth Gogledd / Faenor 2	1300	300	23%	57	38	67%	783	95	12%	221	67	30%	101	37	37%	138	63	46%

Table 3.9 Number and percentage of Welsh speakers aged 3 years and over in Ceredigion LSOAs as reported in the 2001 Census

LSOA	Name	P 3+	WS 3+	% 3+	P 3-15	WS 3-15	% 3-15	P 16-24	WS 16-24	% 16-24	P 25-49	WS 25-49	% 25-49	P 50-64	WS 50-64	% 50-64	P 65+	WS 65+	% 65+
W01000506	Aberaeron	1491	960	64%	196	176	90%	129	64	50%	404	229	57%	315	195	62%	447	296	66%
W01000550	Tregaron	1183	814	69%	183	168	92%	103	84	82%	363	222	61%	254	150	59%	280	190	68%
W01000552	Ystwyth	1943	1157	60%	337	277	82%	185	142	77%	685	347	51%	406	197	49%	330	194	59%
W01000533	Tref Llandysul	1456	1026	70%	281	248	88%	92	68	74%	451	299	66%	288	168	58%	344	243	71%
W01000547	Pen-parc 2	1152	699	61%	172	147	85%	98	71	72%	344	224	65%	277	136	49%	261	121	46%
W01000509	Aberteifi - Mwldan	1680	1067	64%	254	201	79%	145	97	67%	461	264	57%	366	237	65%	454	268	59%
W01000534	Llanfarian	1416	774	55%	220	155	70%	156	83	53%	464	217	47%	314	164	52%	262	155	59%
W01000535	Llanfihangel Ystrad	1987	1258	63%	297	267	90%	148	119	80%	585	360	62%	576	302	52%	381	210	55%
W01000549	Trefeurig	1610	942	59%	338	262	78%	137	98	72%	602	303	50%	305	165	54%	228	114	50%
W01000541	Llanwenog	1829	1199	66%	322	293	91%	145	113	78%	635	371	58%	389	206	53%	338	216	64%
W01000538	Llanrhystud	1440	903	63%	266	232	87%	134	101	75%	496	282	57%	319	165	52%	225	123	55%
W01000523	Ceulan a Maesmawr	1846	1039	56%	316	264	84%	136	98	72%	657	315	48%	414	192	46%	323	170	53%
W01000528	Lambled 2	1386	897	65%	211	146	69%	207	86	42%	421	276	66%	238	171	72%	309	218	71%
W01000524	Ciliau Aeron	1935	1142	59%	299	263	88%	173	140	81%	616	341	55%	469	206	44%	378	192	51%
W01000548	Tirymynach	1827	1086	59%	329	268	81%	182	119	65%	598	294	49%	387	218	56%	331	187	56%
W01000519	Beulah	1582	860	54%	222	186	84%	116	86	74%	450	239	53%	413	176	43%	381	173	45%
W01000542	Lledrod	2166	1284	59%	367	316	86%	171	140	82%	722	373	52%	535	232	43%	371	223	60%
W01000531	Llandyfriog	1758	1034	59%	231	183	79%	134	101	75%	559	309	55%	419	198	47%	415	243	59%
W01000551	Troedyraur	1362	800	59%	221	192	87%	122	103	84%	403	228	57%	355	145	41%	261	132	51%
W01000540	Llansantffraid 2	1209	699	58%	190	146	77%	103	80	78%	329	186	57%	282	141	50%	305	146	48%
W01000543	Melindwr	2132	1098	52%	393	306	78%	210	151	72%	704	290	41%	466	168	36%	359	183	51%
W01000510	Aberteifi - Rhyd-y-Fuwch	1189	769	65%	157	123	78%	142	84	59%	316	175	55%	212	135	64%	362	252	70%
W01000536	Llangeitho	1555	888	57%	273	211	77%	144	101	70%	471	254	54%	387	165	43%	280	157	56%
W01000522	Capel Dewi	1360	765	56%	216	185	86%	88	59	67%	420	218	52%	359	140	39%	277	163	59%
W01000525	Faenor 1	1120	577	52%	154	97	63%	124	53	43%	304	136	45%	265	127	48%	273	164	60%
W01000539	Llansantffraid 1	1225	654	53%	227	169	74%	95	70	74%	358	180	50%	332	139	42%	213	96	45%
W01000507	Aberporth 1	1217	607	50%	162	126	78%	97	82	85%	313	149	48%	286	111	39%	359	139	39%
W01000546	Pen-parc 1	1132	617	55%	149	124	83%	87	59	68%	329	163	50%	281	134	48%	286	137	48%

W01002002	Llanarth / Llandysiliogogo / Ceinewydd	4467	2350	53%	662	543	82%	415	274	66%	1344	648	48%	1114	435	39%	932	450	48%
W01000545	Penbryn	2029	1073	53%	312	270	87%	172	131	76%	596	293	49%	524	197	38%	425	182	43%
W01000508	Aberporth 2	1250	608	49%	237	185	78%	125	58	46%	386	175	45%	227	86	38%	275	104	38%
W01000527	Lambled 1	1429	560	39%	66	51	77%	634	77	12%	309	132	43%	167	103	62%	253	197	78%
W01000537	Llangybi	1692	930	55%	255	219	86%	115	77	67%	570	286	50%	482	232	48%	270	116	43%
W01000512	Aberystwyth Bronglais	1916	822	43%	136	75	55%	1051	339	32%	314	152	48%	175	94	54%	240	162	68%
W01001935	Llanbadarn Fawr - Padarn a Llanbadarn Fawr - Sulien	1172	360	31%	102	61	60%	535	78	15%	290	108	37%	132	52	39%	113	61	54%
W01001937	Borth 1 / Borth 2	2209	952	43%	383	273	71%	216	112	52%	679	242	36%	512	169	33%	419	156	37%
W01000511	Aberteifi - Teifi	1160	580	50%	239	156	65%	181	77	43%	396	176	44%	200	90	45%	144	81	56%
W01000518	Aberystwyth Rheidol 2	1166	422	36%	89	61	69%	233	48	21%	350	132	38%	187	59	32%	307	122	40%
W01000515	Aberystwyth Penparcau 1	1481	637	43%	333	160	48%	166	61	37%	487	190	39%	254	105	41%	241	121	50%
W01000516	Aberystwyth Penparcau 2	1529	569	37%	351	162	46%	174	52	30%	540	175	32%	276	107	39%	188	73	39%
W01001936	Llanbadarn Fawr - Padarn a Llanbadarn Fawr - Sulien	1685	519	31%	147	87	59%	769	113	15%	416	156	38%	190	75	39%	163	88	54%
W01000513	Aberystwyth - Canol	2181	639	29%	119	67	56%	1176	239	20%	514	171	33%	153	45	29%	219	117	53%
W01000517	Aberystwyth Rheidol 1	1227	413	34%	71	41	58%	570	117	21%	300	98	33%	102	54	53%	184	103	56%
W01002000	Aberystwyth Gogledd / Faenor 2	2146	651	30%	164	84	51%	1018	139	14%	421	150	36%	223	98	44%	320	180	56%
W01002001	Aberystwyth Gogledd / Faenor 2	1057	320	30%	81	41	51%	501	68	14%	207	74	36%	110	48	44%	158	89	56%

Figure 3.5 Percentage of Welsh speakers in Aberaeron

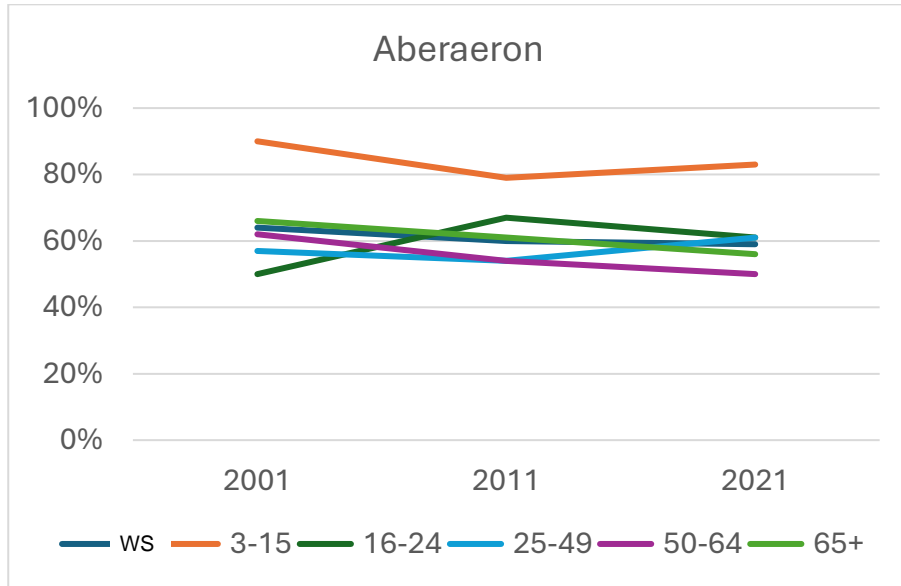


Figure 3.6 Percentage of Welsh speakers in Tregaron

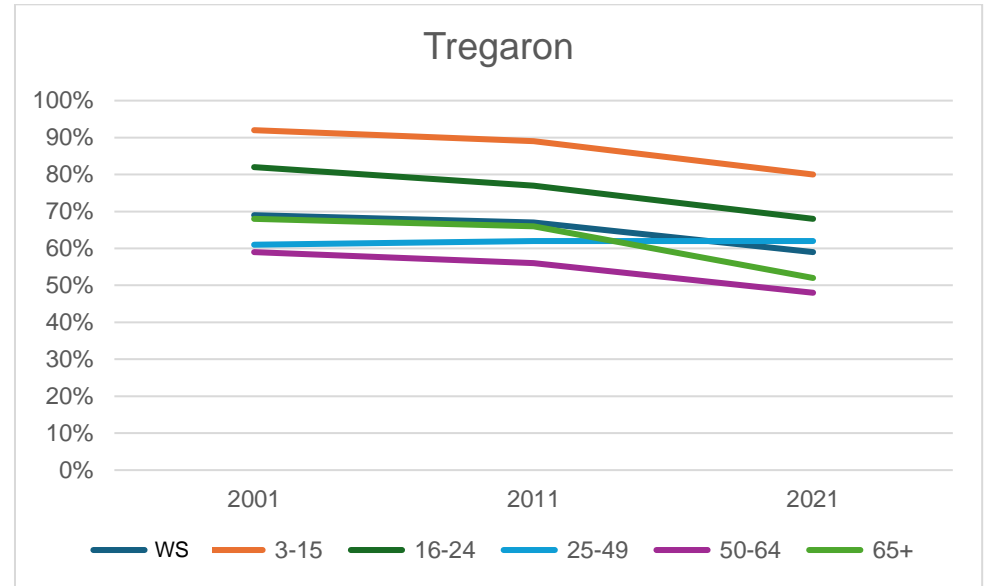


Table 3.10 Number and percentage of Welsh speakers aged 3 years and over in Carmarthenshire LSOAs as reported in Census 2021

LSOA	Name	P 3+	WS 3+	% 3+	P 3-15	WS 3-15	% 3-15	P 16-24	WS 16-24	% 16-24	P 25-49	WS 25-49	% 25-49	P 50-64	WS 50-64	% 50-64	P 65+	WS 65+	% 65+
W01000718	Cwarter Bach 1	1361	847	62%	214	162	76%	137	93	68%	406	238	59%	291	157	54%	313	197	63%
W01000716	Pontyberem 1	1374	842	61%	198	175	88%	116	83	72%	368	204	55%	337	172	51%	355	208	59%
W01000663	Gorslas 1	2402	1468	61%	330	260	79%	162	119	73%	705	434	62%	551	281	51%	654	374	57%
W01000698	Llannon 2	1912	1156	60%	345	244	71%	184	116	63%	578	320	55%	386	214	55%	419	262	63%
W01000717	Pontyberem 2	1404	841	60%	241	170	71%	125	84	67%	408	227	56%	316	177	56%	314	183	58%
W01000697	Llannon 1	1873	1106	59%	269	206	77%	156	101	65%	602	304	50%	402	220	55%	444	275	62%
W01000682	Llanegwad 1	1364	785	58%	184	142	77%	114	85	75%	326	197	60%	342	159	46%	398	202	51%
W01000713	Penygroes 2	1328	764	58%	198	145	73%	128	82	64%	402	209	52%	293	154	53%	307	174	57%
W01000719	Cwarter Bach 2	1402	796	57%	213	155	73%	97	68	70%	392	207	53%	355	160	45%	345	206	60%
W01000686	Llanfihangel-ar-Arth 2	1186	666	56%	135	113	84%	84	65	77%	301	184	61%	298	131	44%	368	173	47%
W01000664	Gorslas 2	2504	1402	56%	415	316	76%	204	127	62%	889	487	55%	490	225	46%	506	247	49%
W01000675	Llanddarog	2019	1126	56%	260	208	80%	152	107	70%	490	278	57%	501	224	45%	616	309	50%
W01000712	Penygroes 1	1643	908	55%	248	192	77%	179	114	64%	521	277	53%	352	158	45%	343	167	49%
W01000624	Abergwili	2280	1257	55%	321	229	71%	191	126	66%	593	334	56%	576	273	47%	599	295	49%
W01000696	Llangyndeyrn 2	1607	872	54%	240	179	75%	136	89	65%	417	214	51%	399	166	42%	415	224	54%
W01000662	Glyn	2105	1138	54%	330	263	80%	157	107	68%	649	304	47%	488	227	47%	481	237	49%
W01000722	Llanismel 1	1324	697	53%	145	102	70%	82	45	55%	286	162	57%	311	148	48%	500	240	48%
W01000701	Llanybydder 1	1563	818	52%	187	133	71%	157	104	66%	395	222	56%	348	148	43%	476	211	44%
W01000681	Llandybie 2	2018	1052	52%	325	221	68%	203	110	54%	588	262	45%	414	186	45%	488	273	56%
W01000715	Pontaman 2	1252	644	51%	161	108	67%	103	45	44%	326	148	45%	278	130	47%	384	213	55%
W01000685	Llanfihangel-ar-Arth 1	1500	770	51%	216	151	70%	138	80	58%	413	225	54%	364	130	36%	369	184	50%
W01000702	Llanybydder 2	1149	584	51%	163	109	67%	100	59	59%	308	137	44%	276	124	45%	302	155	51%
W01000680	Llandybie 1	2247	1140	51%	369	260	70%	200	110	55%	600	293	49%	452	181	40%	626	296	47%
W01000656	Garnant	1986	1005	51%	324	218	67%	180	102	57%	589	251	43%	435	188	43%	458	246	54%
W01000649	Cynwyl Elfed 2	1506	760	50%	174	129	74%	126	70	56%	376	183	49%	358	158	44%	472	220	47%
W01000627	Betws	2324	1165	50%	394	249	63%	200	117	59%	697	316	45%	477	216	45%	556	267	48%
W01000729	Trimsaran 1	1198	598	50%	231	144	62%	91	57	63%	362	145	40%	231	103	45%	283	149	53%
W01000699	Llannon 3	1433	714	50%	195	167	86%	107	67	63%	401	180	45%	372	151	41%	358	149	42%
W01000725	Saron 2	2262	1099	49%	272	169	62%	201	107	53%	571	253	44%	503	226	45%	715	344	48%

W01000658	Glanaman 2	1286	624	49%	209	139	67%	105	58	55%	406	179	44%	282	107	38%	284	141	50%
W01000694	Llangynnr 2	1463	708	48%	220	148	67%	102	57	56%	378	191	51%	271	108	40%	492	204	41%
W01000648	Cynwyl Elfed 1	1391	670	48%	172	133	77%	103	69	67%	354	178	50%	370	145	39%	392	145	37%
W01000689	Llangeler 2	1691	811	48%	175	144	82%	122	91	75%	398	213	54%	442	164	37%	554	199	36%
W01000657	Glanaman 1	1129	540	48%	156	94	60%	117	53	45%	294	128	44%	287	127	44%	275	138	50%
W01000676	Llandeilo 1	1484	705	48%	202	150	74%	106	52	49%	360	162	45%	357	135	38%	459	206	45%
W01000693	Llangynnr 1	1097	521	47%	167	101	60%	93	42	45%	292	115	39%	189	80	42%	356	183	51%
W01000721	Sanclêr 2	1356	644	47%	243	147	60%	122	74	61%	409	159	39%	288	119	41%	294	145	49%
W01000626	Rhydaman 2	1572	746	47%	251	147	59%	183	88	48%	461	169	37%	337	140	42%	340	202	59%
W01000688	Llangeler 1	1659	787	47%	256	187	73%	129	81	63%	411	214	52%	415	143	34%	448	162	36%
W01000687	Llangadog	1902	899	47%	243	163	67%	139	96	69%	448	198	44%	523	208	40%	549	234	43%
W01000674	Llanboidy	2040	964	47%	291	212	73%	127	94	74%	504	219	43%	547	218	40%	571	221	39%
W01000720	Sanclêr 1	1773	835	47%	264	194	73%	109	58	53%	513	210	41%	388	158	41%	499	215	43%
W01000724	Saron 1	1889	870	46%	307	184	60%	149	75	50%	543	228	42%	383	153	40%	507	230	45%
W01000684	Llanfihangel Aberbythych	1719	790	46%	187	129	69%	137	81	59%	418	190	45%	451	179	40%	526	211	40%
W01000714	Pontaman 1	1376	630	46%	224	141	63%	143	60	42%	407	150	37%	294	124	42%	308	155	50%
W01000695	Llangyndeyrn 1	2161	984	46%	326	212	65%	200	114	57%	749	305	41%	456	163	36%	430	190	44%
W01000646	Cenarth	2081	947	46%	248	175	71%	182	108	59%	486	237	49%	504	165	33%	661	262	40%
W01000709	Manordeilo a Salem	2147	972	45%	250	176	70%	190	107	56%	497	217	44%	579	225	39%	631	247	39%
W01000728	Trelech	2023	910	45%	211	149	71%	173	107	62%	466	216	46%	568	196	35%	605	242	40%
W01000640	Tref Caerfyrddin Gogledd 4	1186	533	45%	146	87	60%	78	42	54%	339	114	34%	269	109	41%	354	181	51%
W01000625	Rhydaman 1	1085	479	44%	184	101	55%	127	60	47%	316	112	35%	216	92	43%	242	114	47%
W01000650	Cynwyl Gaeo	1521	658	43%	162	125	77%	91	52	57%	334	170	51%	432	130	30%	502	181	36%
W01000677	Llandeilo 2	1411	602	43%	198	106	54%	113	62	55%	412	150	36%	326	127	39%	362	157	43%
W01000731	Tycroes	2338	985	42%	334	157	47%	205	83	40%	721	288	40%	516	195	38%	562	262	47%
W01000647	Cilycwm	1394	584	42%	175	131	75%	111	71	64%	301	130	43%	388	116	30%	419	136	32%
W01000690	Llangennech 1	1728	718	42%	272	164	60%	148	77	52%	483	156	32%	370	115	31%	455	206	45%
W01000700	Llansteffan	1937	778	40%	236	153	65%	116	79	68%	418	161	39%	522	171	33%	645	214	33%
W01000730	Trimsaran 2	1233	494	40%	179	107	60%	110	44	40%	323	119	37%	317	100	32%	304	124	41%
W01000644	Tref Caerfyrddin Gorllewin 2	1811	704	39%	304	151	50%	331	130	39%	660	238	36%	286	95	33%	230	90	39%
W01000679	Llanymddyfri 2	1207	465	39%	189	116	61%	155	70	45%	332	110	33%	245	72	29%	286	97	34%
W01000665	Hendy 1	1769	675	38%	245	130	53%	150	66	44%	501	161	32%	458	133	29%	415	185	45%

W01000642	Tref Caerfyrddin De 2	1719	653	38%	207	85	41%	130	53	41%	495	138	28%	334	116	35%	553	261	47%
W01000670	Cydweli 1	1534	578	38%	251	106	42%	159	61	38%	407	133	33%	334	116	35%	383	162	42%
W01000671	Cydweli 2	2088	786	38%	317	151	48%	183	73	40%	525	180	34%	491	151	31%	572	231	40%
W01000666	Hendy 2	1592	594	37%	284	145	51%	131	50	38%	578	167	29%	306	105	34%	293	127	43%
W01000723	Llanismel 2	1343	501	37%	150	110	73%	91	52	57%	261	104	40%	383	104	27%	458	131	29%
W01000692	Llangennech 3	1500	559	37%	266	146	55%	171	80	47%	456	131	29%	332	93	28%	275	109	40%
W01000645	Tref Caerfyrddin Gorllewin 3	1893	703	37%	355	151	43%	243	66	27%	665	221	33%	332	117	35%	298	148	50%
W01000735	Hendy-gwyn	2317	858	37%	333	196	59%	201	92	46%	645	227	35%	545	148	27%	593	195	33%
W01000678	Llanymddyfri 1	1339	483	36%	144	102	71%	105	39	37%	309	115	37%	319	84	26%	462	143	31%
W01000683	Llanegwad 2	1042	375	36%	113	73	65%	66	43	65%	246	101	41%	302	73	24%	315	85	27%
W01000710	Pen-bre 1	2127	729	34%	268	151	56%	190	98	52%	485	141	29%	566	142	25%	618	197	32%
W01000639	Tref Caerfyrddin Gogledd 3	1459	497	34%	253	106	42%	162	47	29%	492	159	32%	271	75	28%	281	110	39%
W01000653	Elli 1	1424	477	33%	172	104	60%	124	41	33%	386	116	30%	323	75	23%	419	141	34%
W01000704	Lliedi 2	1611	530	33%	245	110	45%	141	60	43%	449	117	26%	321	93	29%	455	150	33%
W01000667	Hengoed 1	2034	664	33%	309	197	64%	193	85	44%	768	197	26%	379	74	20%	385	111	29%
W01000634	Porth Tywyn 3	1275	414	32%	125	66	53%	95	36	38%	277	73	26%	283	71	25%	495	168	34%
W01000637	Tref Caerfyrddin Gogledd 1	1335	431	32%	225	98	44%	134	37	28%	421	133	32%	276	76	28%	279	87	31%
W01000691	Llangennech 2	1799	568	32%	304	124	41%	182	53	29%	516	131	25%	352	91	26%	445	169	38%
W01001925	Hengoed 2 / Hengoed 3	2140	661	31%	270	141	52%	184	70	38%	500	113	23%	550	125	23%	636	212	33%
W01000641	Tref Caerfyrddin De 1	1997	616	31%	209	68	33%	192	59	31%	766	202	26%	373	95	25%	457	192	42%
W01000632	Porth Tywyn 1	1308	400	31%	190	97	51%	123	52	42%	358	85	24%	317	67	21%	320	99	31%
W01001999	Swiss Valley 1 / Swiss Valley 2	2426	720	30%	299	122	41%	162	56	35%	564	123	22%	594	150	25%	807	269	33%
W01000651	Dafen 1	1463	400	27%	171	59	35%	148	52	35%	441	94	21%	382	89	23%	321	106	33%
W01000633	Porth Tywyn 2	1380	372	27%	198	100	51%	113	29	26%	352	78	22%	330	58	18%	387	107	28%
W01000635	Bynea 1	2328	619	27%	361	138	38%	208	63	30%	796	176	22%	531	106	20%	432	136	31%

W01000643	Tref Caerfyrddin Gorllewin 1	1618	422	26%	349	98	28%	177	47	27%	530	107	20%	294	75	26%	268	95	35%
W01000638	Tref Caerfyrddin Gogledd 2	1100	281	26%	216	52	24%	143	43	30%	395	101	26%	201	37	18%	145	48	33%
W01000655	Felinfoel	1847	471	26%	361	136	38%	209	59	28%	561	104	19%	335	62	19%	381	110	29%
W01000628	Bigyn 1	1488	373	25%	212	71	33%	144	40	28%	420	90	21%	328	60	18%	384	112	29%
W01000636	Bynea 2	2271	561	25%	396	133	34%	255	75	29%	817	187	23%	422	78	18%	381	88	23%
W01000654	Elli 2	1623	383	24%	228	93	41%	175	55	31%	555	83	15%	344	61	18%	321	91	28%
W01000705	Liedi 3	1852	437	24%	377	125	33%	187	61	33%	624	110	18%	317	51	16%	347	90	26%
W01001923	Glanymor 3	1689	396	23%	246	96	39%	166	43	26%	656	143	22%	347	76	22%	274	38	14%
W01000711	Pen-bre 2	1975	453	23%	277	91	33%	213	55	26%	509	90	18%	464	84	18%	512	133	26%
W01000707	Llwynhendy 2	1391	317	23%	292	99	34%	133	50	38%	465	85	18%	266	32	12%	235	51	22%
W01000706	Llwynhendy 1	1505	339	23%	257	73	28%	180	48	27%	474	83	18%	274	56	20%	320	79	25%
W01000703	Liedi 1	1722	384	22%	251	81	32%	185	48	26%	575	106	18%	395	75	19%	316	74	23%
W01000629	Bigyn 2	1597	347	22%	251	85	34%	179	52	29%	541	81	15%	338	49	14%	288	80	28%
W01000630	Bigyn 3	1527	330	22%	277	94	34%	147	39	27%	508	71	14%	324	58	18%	271	68	25%
W01000652	Dafen 2	1730	369	21%	303	81	27%	164	36	22%	496	78	16%	351	47	13%	416	127	31%
W01000673	Treflan Lacharn 2	1084	231	21%	140	48	34%	78	26	33%	249	61	24%	298	47	16%	319	49	15%
W01000708	Llwynhendy 3	1330	268	20%	288	79	27%	129	45	35%	419	54	13%	248	36	15%	246	54	22%
W01000732	Tyisha 1	1264	244	19%	182	65	36%	98	26	27%	410	51	12%	294	31	11%	280	71	25%
W01000672	Treflan Lacharn 1	1463	282	19%	197	69	35%	112	32	29%	379	72	19%	348	52	15%	427	57	13%
W01000660	Glanymor 2	1447	261	18%	220	66	30%	139	28	20%	427	63	15%	317	36	11%	344	68	20%
W01000659	Glanymor 1	1711	303	18%	315	94	30%	193	42	22%	604	74	12%	311	36	12%	288	57	20%
W01000734	Tyisha 3	1343	236	18%	229	56	24%	193	30	16%	479	62	13%	270	46	17%	172	42	24%
W01000733	Tyisha 2	1162	201	17%	200	49	25%	134	25	19%	366	47	13%	242	27	11%	220	53	24%
W01001924	Glanymor 3	1321	221	17%	272	69	25%	152	42	28%	432	31	7%	243	34	14%	222	45	20%
W01000631	Bigyn 4	1767	265	15%	372	89	24%	215	30	14%	530	53	10%	330	35	11%	320	58	18%

Table 3.11 Number and percentage of Welsh speakers aged 3 years and over in Carmarthenshire LSOAs as reported in the 2011 Census

LSOA	Name	P 3+	WS 3+	% 3+	P 3-15	WS 3-15	% 3-15	P 16-24	WS 16-24	% 16-24	P 25-49	WS 25-49	% 25-49	P 50-64	WS 50-64	% 50-64	P 65+	WS 65+	% 65+
W01000718	Cwarter Bach 1	1375	987	72%	225	197	88%	164	127	77%	439	280	64%	286	189	66%	261	194	74%
W01000716	Pontyberem 1	1293	851	66%	187	155	83%	148	112	76%	381	233	61%	301	167	55%	276	184	67%
W01000663	Gorslas 1	2191	1472	67%	292	252	86%	224	161	72%	656	417	64%	523	296	57%	496	346	70%
W01000698	Llannon 2	1816	1246	69%	299	235	79%	173	126	73%	621	379	61%	364	235	65%	359	271	75%
W01000717	Pontyberem 2	1388	955	69%	202	166	82%	168	118	70%	423	273	65%	283	180	64%	312	218	70%
W01000697	Llannon 1	1783	1208	68%	251	198	79%	214	157	73%	600	352	59%	317	200	63%	401	301	75%
W01000682	Llanegwad 1	1341	810	60%	230	197	86%	119	102	86%	391	207	53%	306	154	50%	295	150	51%
W01000713	Penygroes 2	1350	885	66%	224	190	85%	163	121	74%	476	264	55%	245	140	57%	242	170	70%
W01000719	Cwarter Bach 2	1452	955	66%	227	188	83%	163	120	74%	439	247	56%	339	201	59%	284	199	70%
W01000686	Llanfihangel-ar-Arth 2	1226	714	58%	182	141	77%	121	92	76%	344	208	60%	294	125	43%	285	148	52%
W01000664	Gorslas 2	1747	1051	60%	243	184	76%	191	127	66%	577	294	51%	356	203	57%	380	243	64%
W01000675	Llanddarog	1904	1101	58%	239	195	82%	159	108	68%	532	271	51%	514	265	52%	460	262	57%
W01000712	Penygroes 1	1434	848	59%	222	183	82%	166	106	64%	507	272	54%	280	131	47%	259	156	60%
W01000624	Abergwili	2257	1257	56%	350	279	80%	207	141	68%	655	334	51%	512	218	43%	533	285	53%
W01000696	Llangyndeyrn 2	1525	932	61%	219	161	74%	148	108	73%	429	246	57%	378	195	52%	351	222	63%
W01000662	Glyn	2083	1227	59%	291	231	79%	239	178	74%	658	325	49%	453	233	51%	442	260	59%
W01000722	Llanismel 1	1281	727	57%	138	99	72%	114	69	61%	311	178	57%	333	170	51%	385	211	55%
W01000701	Llanybydder 1	1519	856	56%	244	187	77%	135	72	53%	452	245	54%	312	142	46%	376	210	56%
W01000681	Llandybie 2	1918	1092	57%	329	219	67%	183	108	59%	597	276	46%	418	228	55%	391	261	67%
W01000715	Pontaman 2	1264	704	56%	187	114	61%	128	70	55%	386	192	50%	279	146	52%	284	182	64%
W01000685	Llanfihangel-ar-Arth 1	1538	874	57%	239	181	76%	163	106	65%	474	244	51%	343	180	52%	319	163	51%
W01000702	Llanybydder 2	1159	714	62%	173	143	83%	151	92	61%	365	197	54%	237	117	49%	233	165	71%
W01000680	Llandybie 1	1952	1115	57%	297	211	71%	160	118	74%	592	298	50%	431	219	51%	472	269	57%
W01000656	Garnant	2061	1206	59%	340	261	77%	238	143	60%	647	317	49%	429	219	51%	407	266	65%
W01000649	Cynwyl Elfed 2	1503	841	56%	191	137	72%	134	94	70%	409	210	51%	381	189	50%	388	211	54%
W01000627	Betws	2077	1109	53%	337	228	68%	209	111	53%	688	313	45%	409	202	49%	434	255	59%
W01000729	Trimsaran 1	1220	673	55%	180	116	64%	164	81	49%	370	166	45%	274	162	59%	232	148	64%
W01000699	Llannon 3	1484	808	54%	218	171	78%	147	101	69%	467	225	48%	382	159	42%	270	152	56%
W01000725	Saron 2	2139	1170	55%	277	213	77%	184	117	64%	603	283	47%	476	241	51%	599	316	53%
W01000658	Glanaman 2	1228	738	60%	210	166	79%	127	88	69%	411	222	54%	246	122	50%	234	140	60%
W01000694	Llangynnwr 2	1269	583	46%	146	101	69%	119	46	39%	333	139	42%	317	136	43%	354	161	45%
W01000648	Cynwyl Elfed 1	1436	756	53%	205	165	80%	145	97	67%	423	222	52%	363	146	40%	300	126	42%

W01000689	Llangeler 2	1580	850	54%	211	176	83%	141	109	77%	432	229	53%	384	160	42%	412	176	43%
W01000657	Glanaman 1	1049	623	59%	141	102	72%	120	71	59%	295	166	56%	249	132	53%	244	152	62%
W01000676	Llandeilo 1	1499	785	52%	205	150	73%	132	91	69%	393	181	46%	379	151	40%	390	212	54%
W01000693	Llangynnwr 1	1046	528	50%	153	92	60%	88	46	52%	248	102	41%	231	116	50%	326	172	53%
W01000721	Sanclêr 2	1317	720	55%	219	158	72%	152	95	63%	442	203	46%	239	124	52%	265	140	53%
W01000626	Rhydaman 2	1420	724	51%	223	124	56%	158	65	41%	421	165	39%	268	146	54%	350	224	64%
W01000688	Llangeler 1	1747	962	55%	296	234	79%	205	144	70%	477	241	51%	381	180	47%	388	163	42%
W01000687	Llangadog	1883	1048	56%	274	229	84%	164	110	67%	543	285	52%	454	191	42%	448	233	52%
W01000674	Llanboidy	2039	993	49%	288	202	70%	201	142	71%	582	256	44%	523	190	36%	445	203	46%
W01000720	Sanclêr 1	1593	743	47%	181	116	64%	164	82	50%	499	201	40%	371	175	47%	378	169	45%
W01000724	Saron 1	1837	994	54%	303	216	71%	193	106	55%	605	279	46%	338	179	53%	398	214	54%
W01000684	Llanfihangel Aberbythych	1809	933	52%	281	205	73%	145	96	66%	484	243	50%	486	201	41%	413	188	46%
W01000714	Pontaman 1	1412	715	51%	220	124	56%	167	71	43%	440	207	47%	301	148	49%	284	165	58%
W01000695	Llangyndeyrn 1	1487	839	56%	212	165	78%	160	110	69%	458	193	42%	353	174	49%	304	197	65%
W01000646	Cenarth	2142	1045	49%	300	218	73%	229	114	50%	571	244	43%	513	197	38%	529	272	51%
W01000709	Manordeilo a Salem	2199	1060	48%	319	244	76%	202	134	66%	599	277	46%	551	199	36%	528	206	39%
W01000728	Trelech	2033	1088	54%	273	219	80%	203	145	71%	590	287	49%	503	216	43%	464	221	48%
W01000640	Tref Caerfyrddin Gogledd 4	1129	541	48%	121	72	60%	106	50	47%	328	125	38%	285	128	45%	289	166	57%
W01000625	Rhydaman 1	1165	566	49%	228	120	53%	134	53	40%	377	152	40%	202	99	49%	224	142	63%
W01000650	Cynwyl Gaeo	1564	730	47%	175	127	73%	143	90	63%	398	186	47%	488	158	32%	360	169	47%
W01000677	Llandeilo 2	1390	669	48%	223	132	59%	129	69	53%	434	184	42%	268	95	35%	336	189	56%
W01000731	Tycroes	2366	1114	47%	359	178	50%	260	123	47%	771	316	41%	548	236	43%	428	261	61%
W01000647	Cilycwm	1481	681	46%	218	149	68%	139	92	66%	395	165	42%	376	142	38%	353	133	38%
W01000690	Llangennech 1	1696	738	44%	250	146	58%	143	57	40%	557	188	34%	349	134	38%	397	213	54%
W01000700	Llansteffan	1970	870	44%	247	172	70%	167	96	57%	504	188	37%	546	199	36%	506	215	42%
W01000730	Trimsaran 2	1232	563	46%	181	112	62%	157	80	51%	376	129	34%	299	127	42%	219	115	53%
W01000644	Tref Caerfyrddin Gorllewin 2	1779	690	39%	262	98	37%	619	231	37%	514	191	37%	207	87	42%	177	83	47%
W01000679	Llanymddyfri 2	1233	518	42%	189	117	62%	153	61	40%	357	123	34%	268	103	38%	266	114	43%
W01000665	Hendy 1	1727	746	43%	233	147	63%	173	74	43%	573	181	32%	439	165	38%	309	179	58%
W01000642	Tref Caerfyrddin De 2	1694	701	41%	209	88	42%	161	57	35%	451	148	33%	405	169	42%	468	239	51%
W01000670	Cydwelli 1	1571	681	43%	247	113	46%	171	75	44%	450	159	35%	363	148	41%	340	186	55%
W01000671	Cydwelli 2	1831	829	45%	307	163	53%	186	95	51%	535	196	37%	408	166	41%	395	209	53%
W01000666	Hendy 2	1384	616	45%	225	111	49%	134	52	39%	507	168	33%	262	121	46%	256	164	64%
W01000723	Llanismel 2	1338	548	41%	179	126	70%	106	61	58%	378	144	38%	352	109	31%	323	108	33%

W01000692	Llangennech 3	1543	593	38%	296	158	53%	163	61	37%	594	171	29%	248	89	36%	242	114	47%
W01000645	Tref Caerfyrddin Gorllewin 3	1616	664	41%	264	113	43%	223	81	36%	559	175	31%	249	102	41%	321	193	60%
W01000735	Hendy-gwyn	2201	933	42%	338	195	58%	255	121	47%	688	255	37%	433	153	35%	487	209	43%
W01000678	Llanymddyfri 1	1386	538	39%	167	107	64%	150	57	38%	326	108	33%	292	102	35%	451	164	36%
W01000683	Llanegwad 2	1038	463	45%	131	95	73%	81	55	68%	297	127	43%	310	113	36%	219	73	33%
W01000710	Pen-bre 1	2208	771	35%	387	201	52%	185	67	36%	675	181	27%	444	133	30%	517	189	37%
W01000639	Tref Caerfyrddin Gogledd 3	1319	500	38%	189	81	43%	192	64	33%	417	132	32%	267	105	39%	254	118	46%
W01000653	Elli 1	1426	474	33%	188	83	44%	142	55	39%	412	89	22%	311	86	28%	373	161	43%
W01000704	Lliedi 2	1584	560	35%	210	101	48%	152	52	34%	447	131	29%	353	111	31%	422	165	39%
W01000667	Hengoed 1	1360	442	33%	209	111	53%	113	26	23%	418	81	19%	290	81	28%	330	143	43%
W01000634	Porth Tywyn 3	1339	470	35%	142	74	52%	117	38	32%	326	74	23%	288	81	28%	466	203	44%
W01000637	Tref Caerfyrddin Gogledd 1	1377	470	34%	242	92	38%	158	46	29%	471	146	31%	251	77	31%	255	109	43%
W01000691	Llangennech 2	1547	581	38%	212	98	46%	178	59	33%	423	114	27%	352	131	37%	382	179	47%
W01001925	Hengoed 2 / Hengoed 3	2273	747	33%	343	147	43%	231	82	35%	674	128	19%	523	169	32%	502	221	44%
W01000641	Tref Caerfyrddin De 1	2009	713	35%	181	79	44%	337	101	30%	669	168	25%	325	100	31%	497	265	53%
W01000632	Porth Tywyn 1	1402	458	33%	239	122	51%	143	28	20%	433	100	23%	286	73	26%	301	135	45%
W01001999	Swiss Valley 1 / 2	2482	822	33%	304	130	43%	218	71	33%	732	175	24%	619	199	32%	609	247	41%
W01000651	Dafen 1	1544	437	28%	247	81	33%	189	39	21%	550	102	19%	286	84	29%	272	131	48%
W01000633	Porth Tywyn 2	1372	396	29%	179	76	42%	148	41	28%	392	76	19%	278	62	22%	375	141	38%
W01000635	Bynea 1	2178	671	31%	349	152	44%	218	69	32%	872	185	21%	410	112	27%	329	153	47%
W01000643	Tref Caerfyrddin Gorllewin 1	1589	502	32%	285	83	29%	195	58	30%	569	164	29%	263	80	30%	277	117	42%
W01000638	Tref Caerfyrddin Gogledd 2	1126	342	30%	239	74	31%	146	55	38%	411	102	25%	199	57	29%	131	54	41%
W01000655	Felinfoel	1958	551	28%	369	156	42%	272	70	26%	617	98	16%	361	87	24%	339	140	41%
W01000628	Bigyn 1	1550	405	26%	210	66	31%	168	45	27%	487	90	18%	322	83	26%	363	121	33%
W01000636	Bynea 2	1850	576	31%	329	136	41%	232	67	29%	626	143	23%	321	85	26%	342	145	42%
W01000654	Elli 2	1681	416	25%	248	83	33%	206	53	26%	568	86	15%	322	75	23%	337	119	35%
W01000705	Lliedi 3	1868	459	25%	347	114	33%	227	49	22%	604	105	17%	309	76	25%	381	115	30%
W01001923	Glanymor 3	1198	224	19%	159	51	32%	169	34	20%	502	84	17%	231	25	11%	137	30	22%
W01000711	Pen-bre 2	1980	530	27%	314	104	33%	200	52	26%	576	111	19%	433	101	23%	457	162	35%
W01000707	Llwynhendy 2	1385	410	30%	266	131	49%	210	59	28%	464	97	21%	233	45	19%	212	78	37%
W01000706	Llwynhendy 1	1587	408	26%	295	85	29%	184	54	29%	533	101	19%	324	57	18%	251	111	44%
W01000703	Lliedi 1	1785	455	25%	326	98	30%	177	43	24%	609	108	18%	339	81	24%	334	125	37%

W01000629	Bigyn 2	1666	429	26%	266	101	38%	198	41	21%	596	99	17%	291	74	25%	315	114	36%
W01000630	Bigyn 3	1590	399	25%	273	109	40%	189	41	22%	590	108	18%	295	72	24%	243	69	28%
W01000652	Dafen 2	1914	494	26%	353	101	29%	226	57	25%	564	89	16%	330	85	26%	441	162	37%
W01000673	Treflan Lacharn 2	1181	237	20%	168	68	40%	108	30	28%	329	48	15%	297	48	16%	279	43	15%
W01000708	Llwynhendy 3	1309	299	23%	246	83	34%	187	47	25%	448	58	13%	217	42	19%	211	69	33%
W01000732	Tyisha 1	1351	262	19%	177	41	23%	176	28	16%	476	61	13%	274	48	18%	248	84	34%
W01000672	Treflan Lacharn 1	1579	382	24%	213	104	49%	177	58	33%	452	100	22%	389	64	16%	348	56	16%
W01000660	Glanymor 2	1470	325	22%	210	68	32%	186	46	25%	499	73	15%	281	57	20%	294	81	28%
W01000659	Glanymor 1	1448	272	19%	266	94	35%	188	34	18%	522	66	13%	256	36	14%	216	42	19%
W01000734	Tyisha 3	1347	300	22%	241	79	33%	222	54	24%	480	73	15%	241	49	20%	163	45	28%
W01000733	Tyisha 2	1222	280	23%	181	59	33%	163	31	19%	404	65	16%	250	43	17%	224	82	37%
W01001924	Glanymor 3	1258	209	17%	225	59	26%	175	25	14%	429	42	10%	218	37	17%	211	46	22%
W01000631	Bigyn 4	1691	263	16%	310	62	20%	231	32	14%	521	34	7%	337	65	19%	292	70	24%

Table 3.12 Number and percentage of Welsh speakers aged 3 years and over in Carmarthenshire LSOAs as reported in the 2001 Census

LSOA	Name	P 3+	WS 3+	% 3+	P 3-15	WS 3-15	% 3-15	P 16-24	WS 16-24	% 16-24	P 25-49	WS 25-49	% 25-49	P 50-64	WS 50-64	% 50-64	P 65+	WS 65+	% 65+
W01000718	Cwarter Bach 1	1425	1089	76%	281	236	84%	141	118	84%	469	317	68%	254	193	76%	280	225	80%
W01000716	Pontyberem 1	1312	949	72%	229	199	87%	129	101	78%	469	304	65%	260	166	64%	225	179	80%
W01000663	Gorslas 1	1978	1454	74%	321	269	84%	159	129	81%	651	436	67%	419	278	66%	428	342	80%
W01000698	Llannon 2	1671	1251	75%	276	229	83%	198	143	72%	520	367	71%	339	247	73%	338	265	78%
W01000717	Pontyberem 2	1415	1042	74%	254	203	80%	147	124	84%	447	304	68%	251	174	69%	316	237	75%
W01000697	Llannon 1	1743	1344	77%	313	253	81%	153	119	78%	550	365	66%	356	285	80%	371	322	87%
W01000682	Llanegwad 1	1270	820	65%	262	236	90%	101	61	60%	411	244	59%	279	144	52%	217	135	62%
W01000713	Penygroes 2	1221	897	73%	245	205	84%	115	80	70%	431	292	68%	207	155	75%	223	165	74%
W01000719	Cwarter Bach 2	1397	1041	75%	272	239	88%	111	93	84%	443	291	66%	284	191	67%	287	227	79%
W01000686	Llanfihangel-ar-Arth 2	1207	807	67%	210	174	83%	90	66	73%	394	255	65%	273	153	56%	240	159	66%
W01000664	Gorslas 2	1632	1101	67%	275	237	86%	166	113	68%	560	322	58%	317	196	62%	314	233	74%
W01000675	Llanddarog	1798	1132	63%	289	235	81%	171	118	69%	537	318	59%	456	244	54%	345	217	63%
W01000712	Penygroes 1	1125	756	67%	196	160	82%	120	84	70%	387	225	58%	258	162	63%	164	125	76%
W01000624	Abergwili	2156	1266	59%	341	269	79%	181	113	62%	733	371	51%	476	263	55%	425	250	59%
W01000696	Llangyndeyrn 2	1404	932	66%	194	162	84%	149	106	71%	456	277	61%	308	184	60%	297	203	68%
W01000662	Glyn	1986	1306	66%	345	290	84%	207	135	65%	638	369	58%	420	241	57%	376	271	72%
W01000722	Llanismel 1	1259	787	63%	196	156	80%	106	66	62%	376	224	60%	315	167	53%	266	174	65%
W01000701	Llanybydder 1	1419	887	63%	234	179	76%	123	87	71%	483	298	62%	295	154	52%	284	169	60%
W01000681	Llandybie 2	1897	1216	64%	304	202	66%	221	124	56%	594	346	58%	385	243	63%	393	301	77%
W01000715	Pontaman 2	1273	820	64%	205	142	69%	137	79	58%	407	251	62%	290	186	64%	234	162	69%
W01000685	Llanfihangel-ar-Arth 1	1447	966	67%	245	227	93%	163	128	79%	476	289	61%	308	178	58%	255	144	56%
W01000702	Llanybydder 2	1045	722	69%	188	145	77%	102	80	78%	343	216	63%	212	133	63%	200	148	74%
W01000680	Llandybie 1	1745	1060	61%	250	183	73%	123	84	68%	553	325	59%	410	233	57%	409	235	57%
W01000656	Garnant	1905	1341	70%	318	259	81%	214	164	77%	614	368	60%	401	261	65%	358	289	81%
W01000649	Cynwyl Elfed 2	1452	870	60%	216	164	76%	122	87	71%	456	268	59%	362	169	47%	296	182	61%
W01000627	Betws	1787	1119	63%	342	234	68%	147	106	72%	582	311	53%	320	183	57%	396	285	72%
W01000729	Trimsaran 1	1246	759	61%	242	149	62%	136	79	58%	429	229	53%	225	149	66%	214	153	71%
W01000699	Llannon 3	1416	852	60%	274	216	79%	127	82	65%	517	257	50%	304	148	49%	194	149	77%
W01000725	Saron 2	1841	1195	65%	269	189	70%	173	107	62%	561	334	60%	425	271	64%	413	294	71%
W01000658	Glanaman 2	1122	735	66%	186	139	75%	103	70	68%	394	232	59%	213	132	62%	226	162	72%
W01000694	Llangynnwr 2	1121	596	53%	178	112	63%	101	54	53%	331	160	48%	281	140	50%	230	130	57%
W01000648	Cynwyl Elfed 1	1230	686	56%	204	175	86%	94	63	67%	430	205	48%	291	124	43%	211	119	56%
W01000689	Llangeler 2	1573	915	58%	288	236	82%	101	71	70%	471	275	58%	393	156	40%	320	177	55%
W01000657	Glanaman 1	1076	736	68%	163	145	89%	109	67	61%	344	202	59%	205	127	62%	255	195	76%

W01000676	Llandeilo 1	1441	816	57%	214	137	64%	145	95	66%	445	228	51%	319	161	50%	318	195	61%
W01000693	Llangynnwr 1	1111	618	56%	184	95	52%	107	48	45%	301	164	54%	270	153	57%	249	158	63%
W01000721	Sanclêr 2	1269	769	61%	284	197	69%	100	71	71%	421	211	50%	218	122	56%	246	168	68%
W01000626	Rhydaman 2	1512	951	63%	224	135	60%	147	85	58%	444	250	56%	298	192	64%	399	289	72%
W01000688	Llangeler 1	1547	962	62%	264	218	83%	154	116	75%	487	284	58%	335	173	52%	307	171	56%
W01000687	Llangadog	1890	1137	60%	295	228	77%	155	113	73%	580	322	56%	465	232	50%	395	242	61%
W01000674	Llanboidy	1919	1046	55%	328	248	76%	152	106	70%	625	292	47%	493	209	42%	321	191	60%
W01000720	Sanclêr 1	1467	781	53%	231	153	66%	149	82	55%	483	229	47%	272	122	45%	332	195	59%
W01000724	Saron 1	1475	988	67%	236	203	86%	149	95	64%	528	313	59%	274	173	63%	288	204	71%
W01000684	Llanfihangel Aberbythych	1666	947	57%	250	197	79%	138	91	66%	555	260	47%	412	205	50%	311	194	62%
W01000714	Pontaman 1	1245	701	56%	223	122	55%	127	50	39%	392	195	50%	211	127	60%	292	207	71%
W01000695	Llangyndeyrn 1	1442	927	64%	277	202	73%	152	84	55%	476	272	57%	280	179	64%	257	190	74%
W01000646	Cenarth	1943	1164	60%	292	226	77%	148	116	78%	616	335	54%	469	226	48%	418	261	62%
W01000709	Manordeilo a Salem	2040	1014	50%	330	232	70%	181	90	50%	656	313	48%	531	214	40%	342	165	48%
W01000728	Trelech	2039	1259	62%	349	286	82%	187	135	72%	654	351	54%	496	249	50%	353	238	67%
W01000640	Tref Caerfyrddin Gogledd 4	1223	631	52%	191	114	60%	127	54	43%	401	168	42%	252	137	54%	252	158	63%
W01000625	Rhydaman 1	1094	672	61%	204	113	55%	98	49	50%	366	199	54%	201	128	64%	225	183	81%
W01000650	Cynwyl Gaeo	1516	895	59%	240	207	86%	105	78	74%	484	252	52%	403	189	47%	284	169	60%
W01000677	Llandeilo 2	1423	754	53%	205	119	58%	159	82	52%	453	206	45%	228	100	44%	378	247	65%
W01000731	Tycroes	2099	1226	58%	388	243	63%	205	108	53%	745	373	50%	417	242	58%	344	260	76%
W01000647	Cilycwm	1409	697	49%	234	174	74%	114	64	56%	434	193	44%	364	137	38%	263	129	49%
W01000690	Llangennech 1	1444	734	51%	238	127	53%	112	50	45%	470	175	37%	323	187	58%	301	195	65%
W01000700	Llansteffan	2148	1054	49%	345	225	65%	171	114	67%	712	293	41%	524	224	43%	396	198	50%
W01000730	Trimsaran 2	1206	640	53%	213	133	62%	116	58	50%	414	185	45%	272	147	54%	191	117	61%
W01000644	Tref Caerfyrddin Gorllewin 2	1437	615	43%	213	93	44%	477	213	45%	450	160	36%	171	87	51%	126	62	49%
W01000679	Llanymddyfri 2	1382	658	48%	265	158	60%	204	93	46%	396	155	39%	236	100	42%	281	152	54%
W01000665	Hendy 1	1527	763	50%	294	156	53%	130	61	47%	573	233	41%	316	169	53%	214	144	67%
W01000642	Tref Caerfyrddin De 2	1684	766	45%	272	83	31%	173	60	35%	505	224	44%	321	153	48%	413	246	60%
W01000670	Cydweli 1	1739	862	50%	314	175	56%	245	86	35%	541	219	40%	335	184	55%	304	198	65%
W01000671	Cydweli 2	1472	785	53%	254	148	58%	128	55	43%	449	208	46%	334	187	56%	307	187	61%
W01000666	Hendy 2	1393	754	54%	226	130	58%	135	74	55%	516	220	43%	245	138	56%	271	192	71%
W01000723	Llanismel 2	1290	623	48%	178	127	71%	130	77	59%	393	156	40%	286	122	43%	303	141	47%
W01000692	Llangennech 3	1440	607	42%	252	110	44%	151	62	41%	570	192	34%	262	127	48%	205	116	57%
W01000645	Tref Caerfyrddin Gorllewin 3	1376	702	51%	179	87	49%	170	63	37%	440	190	43%	219	110	50%	368	252	68%
W01000735	Hendy-gwyn	1988	908	46%	354	210	59%	179	75	42%	651	251	39%	407	161	40%	397	211	53%

W01000678	Llanymddyfri 1	1440	684	48%	207	145	70%	153	72	47%	396	155	39%	322	122	38%	362	190	52%
W01000683	Llanegwad 2	1076	571	53%	196	151	77%	73	52	71%	352	169	48%	285	114	40%	170	85	50%
W01000710	Pen-bre 1	1699	690	41%	260	134	52%	141	45	32%	570	184	32%	379	153	40%	349	174	50%
W01000639	Tref Caerfyrddin Gogledd 3	1381	597	43%	232	112	48%	190	78	41%	461	164	36%	226	88	39%	272	155	57%
W01000653	Elli 1	1395	551	39%	215	94	44%	100	23	23%	428	120	28%	289	132	46%	363	182	50%
W01000704	Lliedi 2	1637	629	38%	250	107	43%	127	27	21%	488	149	31%	379	137	36%	393	209	53%
W01000667	Hengoed 1	1389	522	38%	209	77	37%	123	33	27%	450	96	21%	264	135	51%	343	181	53%
W01000634	Porth Tywyn 3	1426	597	42%	205	96	47%	121	54	45%	382	109	29%	351	141	40%	367	197	54%
W01000637	Tref Caerfyrddin Gogledd 1	1331	488	37%	252	80	32%	150	38	25%	446	147	33%	190	66	35%	293	157	54%
W01000691	Llangennech 2	1448	686	47%	255	129	51%	136	60	44%	437	167	38%	329	166	50%	291	164	56%
W01001925	Hengoed 2 / Hengoed 3	2313	882	38%	386	144	37%	207	63	30%	749	206	28%	498	193	39%	473	276	58%
W01000641	Tref Caerfyrddin De 1	1725	747	43%	133	53	40%	249	103	41%	560	195	35%	311	139	45%	472	257	54%
W01000632	Porth Tywyn 1	1393	507	36%	247	85	34%	163	49	30%	452	102	23%	268	122	46%	263	149	57%
W01001999	Swiss Valley 1 / Swiss Valley 2	2397	880	37%	340	126	37%	230	85	37%	701	197	28%	674	256	38%	452	216	48%
W01000651	Dafen 1	1544	504	33%	309	95	31%	141	29	21%	642	154	24%	242	96	40%	210	130	62%
W01000633	Porth Tywyn 2	1276	387	30%	189	58	31%	110	19	17%	396	62	16%	274	90	33%	307	158	51%
W01000635	Bynea 1	1555	585	38%	306	102	33%	139	38	27%	534	139	26%	265	113	43%	311	193	62%
W01000643	Tref Caerfyrddin Gorllewin 1	1373	507	37%	212	80	38%	177	51	29%	473	157	33%	240	83	35%	271	136	50%
W01000638	Tref Caerfyrddin Gogledd 2	1141	376	33%	249	97	39%	159	49	31%	411	95	23%	159	62	39%	163	73	45%
W01000655	Felinfoel	1879	637	34%	353	141	40%	195	45	23%	615	144	23%	348	116	33%	368	191	52%
W01000628	Bigyn 1	1508	470	31%	236	87	37%	164	37	23%	520	140	27%	289	98	34%	299	108	36%
W01000636	Bynea 2	1435	507	35%	266	100	38%	159	36	23%	439	101	23%	274	113	41%	297	157	53%
W01000654	Elli 2	1675	542	32%	247	82	33%	141	32	23%	553	122	22%	298	101	34%	436	205	47%
W01000705	Lliedi 3	1590	436	27%	256	51	20%	158	30	19%	461	88	19%	288	93	32%	427	174	41%
W01001923	Glanymor 3	1029	223	22%	216	57	26%	132	17	13%	349	52	15%	164	35	21%	168	62	37%
W01000711	Pen-bre 2	1929	634	33%	327	96	29%	199	46	23%	600	145	24%	378	123	33%	425	224	53%
W01000707	Llwynhendy 2	1371	481	35%	279	125	45%	157	60	38%	439	100	23%	217	64	29%	279	132	47%
W01000706	Llwynhendy 1	1405	438	31%	251	92	37%	167	32	19%	480	105	22%	298	96	32%	209	113	54%
W01000703	Lliedi 1	1626	522	32%	225	66	29%	195	44	23%	541	130	24%	290	94	32%	375	188	50%
W01000629	Bigyn 2	1558	535	34%	279	103	37%	149	51	34%	501	112	22%	276	102	37%	353	167	47%
W01000630	Bigyn 3	1428	378	26%	256	53	21%	180	36	20%	516	104	20%	218	71	33%	258	114	44%
W01000652	Dafen 2	1767	558	32%	332	91	27%	186	38	20%	514	96	19%	310	112	36%	425	221	52%
W01000673	Treflan Lacham 2	1294	290	22%	202	72	36%	142	44	31%	418	79	19%	267	53	20%	265	42	16%

W01000708	Llwynhendy 3	1331	457	34%	285	122	43%	142	32	23%	393	91	23%	259	86	33%	252	126	50%
W01000732	Tyisha 1	1377	383	28%	211	56	27%	151	38	25%	467	84	18%	268	93	35%	280	112	40%
W01000672	Treflan Lacharn 1	1574	401	25%	293	131	45%	152	43	28%	516	116	22%	333	53	16%	280	58	21%
W01000660	Glanymor 2	1442	384	27%	202	48	24%	151	27	18%	497	98	20%	279	84	30%	313	127	41%
W01000659	Glanymor 1	1408	361	26%	304	108	36%	164	23	14%	449	73	16%	246	73	30%	245	84	34%
W01000734	Tyisha 3	1279	352	28%	245	62	25%	157	36	23%	459	99	22%	222	60	27%	196	95	48%
W01000733	Tyisha 2	1233	396	32%	220	75	34%	116	33	28%	379	67	18%	202	72	36%	316	149	47%
W01001924	Glanymor 3	808	176	22%	169	45	27%	103	13	13%	275	41	15%	129	28	22%	132	49	37%
W01000631	Bigyn 4	1625	381	23%	295	67	23%	184	24	13%	505	70	14%	314	80	25%	327	140	43%

Figure 3.7 Percentage of Welsh speakers in Quarter Bach 1

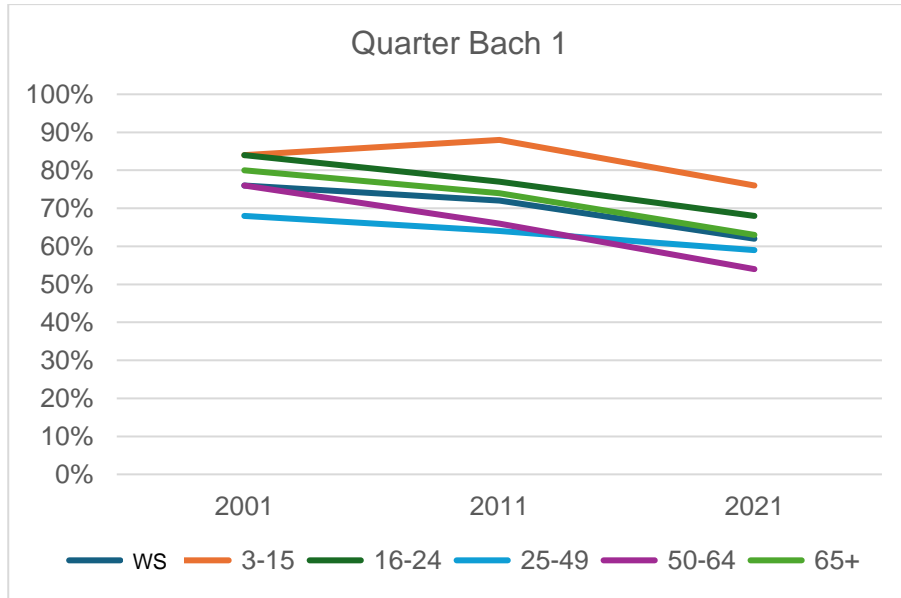
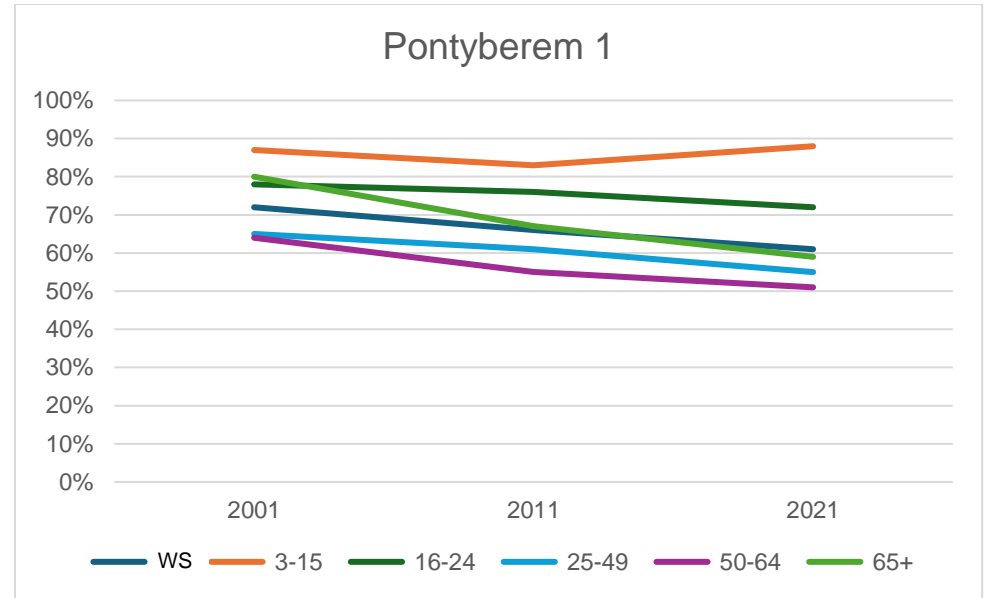


Figure 3.8 Percentage of Welsh speakers in Pontyberem 1



4. LSOAs in Anglesey, Gwynedd, Ceredigion and Carmarthenshire—Standardised Incidence Ratio (SIR)

Standardised incidence ratio (SIR) analysis is a method of comparing the number of Welsh speakers in an LSOA to the average for the whole area of the four counties, thereby smoothing out the anomalies that may arise from variations in the ability to speak Welsh across age groups. SIR is a ratio between the expected and the actual number of Welsh speakers. When the actual number of speakers equals the expected number, the SIR score will be 1. A score above 1 indicates that the number of Welsh speakers in an LSOA is higher than the average for the whole area. A score below 1 indicates that the number of Welsh speakers in an LSOA is below the average for the whole area. **Table 4.1** below gives the SIR scores based on the reported number of Welsh speakers in Census 2021 for LSOAs in Anglesey, Gwynedd, Ceredigion and Carmarthenshire.

***Table 4.1** SIR based on the reported number of Welsh speakers in Census 2021 for LSOAs in Anglesey, Gwynedd, Ceredigion and Carmarthenshire*

LSOA	Name	County	SIR
W01000052	Bethel a Chwm-y-Glo 1	Gwynedd	1.709279
W01000110	Seiont 1	Gwynedd	1.699668
W01000087	Llanrug	Gwynedd	1.697565
W01000054	Bontnewydd	Gwynedd	1.688063
W01000104	Penygroes	Gwynedd	1.649072
W01000098	Peblig (Caernarfon)	Gwynedd	1.611592
W01000059	Cadnant	Gwynedd	1.607676
W01000088	Llanwnda	Gwynedd	1.603729
W01000083	Llandderfel a Llanuwchllyn 2	Gwynedd	1.600121
W01000093	Menai (Caernarfon)	Gwynedd	1.598546
W01000096	Ogwen 1	Gwynedd	1.585797
W01000047	Abererch	Gwynedd	1.571255
W01000073	Groeslon	Gwynedd	1.559025
W01000014	Cyngar	Ynys Môn	1.55523
W01000111	Seiont 2	Gwynedd	1.53871
W01000108	Gogledd Pwllheli	Gwynedd	1.537815
W01001932	Aberdaron / Botwnnog a Thudweiliog	Gwynedd	1.52652
W01000089	Llanystumdwy	Gwynedd	1.517126
W01000105	Dwyrain Porthmadog	Gwynedd	1.513576
W01000113	Teigl	Gwynedd	1.499928
W01000025	Llanfihangel Ysgeifiog	Ynys Môn	1.49857
W01000101	Penrhyndeudraeth 2	Gwynedd	1.497772
W01000056	Bowydd a Rhiw	Gwynedd	1.497623
W01000114	Trawsfynydd	Gwynedd	1.481751
W01000109	De Pwllheli	Gwynedd	1.48101
W01000065	Diffwys a Maenofferen	Gwynedd	1.479672
W01000008	Braint	Ynys Môn	1.477908
W01000097	Ogwen 2	Gwynedd	1.473092
W01000070	Efailnewydd/Buan	Gwynedd	1.471496
W01000118	Waunfawr	Gwynedd	1.469205
W01000095	Nefyn	Gwynedd	1.468811
W01000006	Bodffordd	Ynys Môn	1.464956
W01000094	Morfa Nefyn	Gwynedd	1.460807
W01000051	Bala	Gwynedd	1.453071
W01000012	Cefni	Ynys Môn	1.452347
W01000063	Deiniolen	Gwynedd	1.449098
W01000071	Gerlan	Gwynedd	1.448236

W01000086	Llanllyfni a Chlynnog	Gwynedd	1.424448
W01000041	Tudur	Ynys Môn	1.41839
W01000078	Llanaelhaearn	Gwynedd	1.41417
W01000100	Penrhyndeudraeth 1	Gwynedd	1.410348
W01000015	Gwyngyll	Ynys Môn	1.40112
W01000053	Bethel a Chwm-y-Glo 2	Gwynedd	1.400723
W01000081	Llanberis	Gwynedd	1.392316
W01000112	Talysarn	Gwynedd	1.387088
W01000009	Bryngwran	Ynys Môn	1.371176
W01000119	Y Felinheli	Gwynedd	1.367969
W01000099	Penisarwaun	Gwynedd	1.36515
W01000115	Tregarth a Mynydd Llandygai	Gwynedd	1.354855
W01000028	Llannerch-y-medd	Ynys Môn	1.342647
W01000107	Porthmadog - Tremadog	Gwynedd	1.330173
W01000066	Dolbenmaen	Gwynedd	1.327759
W01000082	Llandderfel a Llanuwchllyn 1	Gwynedd	1.314417
W01000007	Bodorgan	Ynys Môn	1.310223
W01000023	Llanfair-yn-Neubwll 1	Ynys Môn	1.293875
W01000027	Llanidan	Ynys Môn	1.282838
W01000084	Llanengan	Gwynedd	1.269987
W01000068	De Dolgellau	Gwynedd	1.249112
W01000038	Rhosyr	Ynys Môn	1.2445
W01000718	Cwarter Bach 1	Sir Gaerfyrddin	1.243343
W01000061	Criccieth	Gwynedd	1.242441
W01000057	Brithdir a Llanfachreth/Ganllwyd/Llanelltyd	Gwynedd	1.2401
W01000716	Pontyberem 1	Sir Gaerfyrddin	1.23956
W01000663	Gorslas 1	Sir Gaerfyrddin	1.239211
W01000022	Llanfaethlu	Ynys Môn	1.235028
W01000102	Pentir 1	Gwynedd	1.229412
W01000067	Gogledd Dolgellau	Gwynedd	1.224644
W01000506	Aberaeron	Ceredigion	1.221364
W01000550	Tregaron	Ceredigion	1.19788
W01000003	Porth Amlwch	Ynys Môn	1.196959
W01000698	Llannon 2	Sir Gaerfyrddin	1.194524
W01000717	Pontyberem 2	Sir Gaerfyrddin	1.191741
W01002005	Llanddyfnan/Moelfre	Ynys Môn	1.190946
W01000697	Llannon 1	Sir Gaerfyrddin	1.187507
W01000106	Gorllewin Porthmadog	Gwynedd	1.186553

W01000050	Arlechwedd	Gwynedd	1.173309
W01000682	Llanegwad 1	Sir Gaerfyrddin	1.172855
W01000013	Cwm Cadnant	Ynys Môn	1.167121
W01000042	Tysilio	Ynys Môn	1.166469
W01000552	Ystwyth	Ceredigion	1.164743
W01000103	Pentir 2	Gwynedd	1.159954
W01000533	Tref Llandysul	Ceredigion	1.159943
W01000031	Mechell	Ynys Môn	1.159032
W01000686	Llanfihangel-ar-Arth 2	Sir Gaerfyrddin	1.156485
W01000713	Penygroes 2	Sir Gaerfyrddin	1.154265
W01000719	Cwarter Bach 2	Sir Gaerfyrddin	1.145489
W01000675	Llanddarog	Sir Gaerfyrddin	1.140657
W01000547	Pen-parc 2	Ceredigion	1.137014
W01000074	Harlech	Gwynedd	1.130173
W01000080	Llanbedrog ac Abersoch	Gwynedd	1.119157
W01000624	Abergwili	Sir Gaerfyrddin	1.118168
W01000509	Aberteifi - Mwldan	Ceredigion	1.115923
W01000664	Gorslas 2	Sir Gaerfyrddin	1.110275
W01000035	Pentraeth	Ynys Môn	1.108483
W01000712	Penygroes 1	Sir Gaerfyrddin	1.104297
W01000696	Llangyndeyrn 2	Sir Gaerfyrddin	1.095805
W01000722	Llanismel 1	Sir Gaerfyrddin	1.091045
W01000662	Glyn	Sir Gaerfyrddin	1.083665
W01000535	Llanfihangel Ystrad	Ceredigion	1.081123
W01000541	Llanwenog	Ceredigion	1.077996
W01000021	Llaneilian	Ynys Môn	1.074642
W01000534	Llanfarian	Ceredigion	1.071956
W01000524	Ciliau Aeron	Ceredigion	1.070159
W01000701	Llanybydder 1	Sir Gaerfyrddin	1.06953
W01000538	Llanrhystud	Ceredigion	1.066694
W01000549	Trefeurig	Ceredigion	1.062795
W01000523	Ceulan a Maesmawr	Ceredigion	1.06004
W01000072	Glyder	Gwynedd	1.054709
W01002008	Aberffraw a Rhosneigr 1/2	Ynys Môn	1.05301
W01000548	Tirymynach	Ceredigion	1.052721
W01000004	Amlwch Wledig	Ynys Môn	1.05005
W01000715	Pontaman 2	Sir Gaerfyrddin	1.048371
W01000528	Llambled 2	Ceredigion	1.040458
W01000681	Llandybie 2	Sir Gaerfyrddin	1.03998

W01000649	Cynwyl Elfed 2	Sir Gaerfyrddin	1.036545
W01000685	Llanfihangel-ar-Arth 1	Sir Gaerfyrddin	1.036535
W01000531	Llandyfriog	Ceredigion	1.033507
W01000519	Beulah	Ceredigion	1.03181
W01000702	Llanybydder 2	Sir Gaerfyrddin	1.028638
W01000542	Lledrod	Ceredigion	1.027392
W01000540	Llansantffraid 2	Ceredigion	1.019116
W01000551	Troedyraur	Ceredigion	1.018813
W01000680	Llandybie 1	Sir Gaerfyrddin	1.014274
W01000060	Corris/Mawddwy	Gwynedd	1.013964
W01000699	Llannon 3	Sir Gaerfyrddin	1.012413
W01002007	Trearddur 1/Y Fali 1	Ynys Môn	1.011829
W01000010	Brynteg	Ynys Môn	1.010507
W01000656	Garnant	Sir Gaerfyrddin	1.009846
W01000044	Y Fali 2	Ynys Môn	1.003395
W01000064	Dewi	Gwynedd	0.999667
W01000627	Betws	Sir Gaerfyrddin	0.997128
W01000689	Llangeler 2	Sir Gaerfyrddin	0.99469
W01000725	Saron 2	Sir Gaerfyrddin	0.994141
W01000543	Melindwr	Ceredigion	0.992546
W01000522	Capel Dewi	Ceredigion	0.989013
W01000090	Marchog 1	Gwynedd	0.987353
W01000648	Cynwyl Elfed 1	Sir Gaerfyrddin	0.987302
W01000729	Trimsaran 1	Sir Gaerfyrddin	0.982751
W01000694	Llangynnwr 2	Sir Gaerfyrddin	0.976528
W01000018	Llanbadrig	Ynys Môn	0.974302
W01000536	Llangeitho	Ceredigion	0.974011
W01002003	Dyffryn Ardudwy / Llanbedr	Gwynedd	0.97117
W01000687	Llangadog	Sir Gaerfyrddin	0.96912
W01000657	Glanaman 1	Sir Gaerfyrddin	0.968802
W01000676	Llandeilo 1	Sir Gaerfyrddin	0.968432
W01000539	Llansantffraid 1	Ceredigion	0.968422
W01000658	Glanaman 2	Sir Gaerfyrddin	0.967989
W01000674	Llanboidy	Sir Gaerfyrddin	0.962011
W01000510	Aberteifi - Rhyd-y-Fuwch	Ceredigion	0.958947
W01000034	Parc a'r Mynydd	Ynys Môn	0.95781
W01000688	Llangeler 1	Sir Gaerfyrddin	0.957706
W01000693	Llangynnwr 1	Sir Gaerfyrddin	0.954476
W01000525	Faenor 1	Ceredigion	0.953866

W01000011	Cadnant	Ynys Môn	0.953744
W01000026	Llangoed	Ynys Môn	0.950467
W01000720	Sanclêr 1	Sir Gaerfyrddin	0.95042
W01000684	Llanfihangel Aberbythych	Sir Gaerfyrddin	0.949042
W01000626	Rhydaman 2	Sir Gaerfyrddin	0.945553
W01000545	Penbryn	Ceredigion	0.94464
W01000091	Marchog 2	Gwynedd	0.943584
W01000507	Aberporth 1	Ceredigion	0.943092
W01000721	Sanclêr 2	Sir Gaerfyrddin	0.940031
W01000546	Pen-parc 1	Ceredigion	0.937318
W01002002	Llanarth / Llandysiliogogo / Ceinewydd	Ceredigion	0.937094
W01000646	Cenarth	Sir Gaerfyrddin	0.934196
W01000728	Trelech	Sir Gaerfyrddin	0.932046
W01000709	Manordeilo a Salem	Sir Gaerfyrddin	0.931638
W01000724	Saron 1	Sir Gaerfyrddin	0.920986
W01000640	Tref Caerfyrddin Gogledd 4	Sir Gaerfyrddin	0.918319
W01000508	Aberporth 2	Ceredigion	0.914186
W01000714	Pontaman 1	Sir Gaerfyrddin	0.91215
W01000695	Llangyndeyrn 1	Sir Gaerfyrddin	0.909213
W01001933	Aberdyfi / Bryn-crug / Llanfihangel	Gwynedd	0.908997
W01000029	London Road	Ynys Môn	0.904932
W01000537	Llangybi	Ceredigion	0.902418
W01000650	Cynwyl Gaeo	Sir Gaerfyrddin	0.899538
W01000017	Kingsland	Ynys Môn	0.894199
W01000037	Porthyfelin 2	Ynys Môn	0.890016
W01000527	Llambled 1	Ceredigion	0.879323
W01000625	Rhydaman 1	Sir Gaerfyrddin	0.875153
W01000512	Aberystwyth Bronglais	Ceredigion	0.872305
W01000677	Llandeilo 2	Sir Gaerfyrddin	0.862623
W01000647	Cilycwm	Sir Gaerfyrddin	0.860882
W01001937	Borth 1 / Borth 2	Ceredigion	0.855803
W01000731	Tycroes	Sir Gaerfyrddin	0.848302
W01002004	Abermaw 1 / Abermaw 2	Gwynedd	0.845358
W01000085	Llangelynin	Gwynedd	0.836744
W01000019	Llanbedr-goch	Ynys Môn	0.835954
W01001935	Llanbadarn Fawr - Padarn a Llanbadarn Fawr - Sulien	Ceredigion	0.8348

W01000690	Llangennech 1	Sir Gaerfyrddin	0.83315
W01000700	Llansteffan	Sir Gaerfyrddin	0.828755
W01000511	Aberteifi - Teifi	Ceredigion	0.813671
W01000117	Tywyn 2	Gwynedd	0.810789
W01000730	Trimsaran 2	Sir Gaerfyrddin	0.810296
W01000030	Maeshyfyd	Ynys Môn	0.802568
W01000642	Tref Caerfyrddin De 2	Sir Gaerfyrddin	0.775123
W01000723	Llanismel 2	Sir Gaerfyrddin	0.774821
W01000665	Hendy 1	Sir Gaerfyrddin	0.773127
W01000679	Llanymddyfri 2	Sir Gaerfyrddin	0.768533
W01000075	Hendre	Gwynedd	0.75998
W01000671	Cydweli 2	Sir Gaerfyrddin	0.759208
W01000644	Tref Caerfyrddin Gorllewin 2	Sir Gaerfyrddin	0.758555
W01000005	Biwmares	Ynys Môn	0.757611
W01000116	Tywyn 1	Gwynedd	0.755471
W01000670	Cydweli 1	Sir Gaerfyrddin	0.752646
W01000735	Hendy-gwyn	Sir Gaerfyrddin	0.747922
W01000683	Llanegwad 2	Sir Gaerfyrddin	0.746223
W01000678	Llanymddyfri 1	Sir Gaerfyrddin	0.745697
W01000033	Morawelon	Ynys Môn	0.745019
W01000016	Tref Caergybi	Ynys Môn	0.737243
W01000692	Llangennech 3	Sir Gaerfyrddin	0.736088
W01000666	Hendy 2	Sir Gaerfyrddin	0.734796
W01000040	Trearddur 2	Ynys Môn	0.733311
W01000645	Tref Caerfyrddin Gorllewin 3	Sir Gaerfyrddin	0.724372
W01000024	Llanfair-yn-Neubwll 2	Ynys Môn	0.71548
W01000036	Porthyfelin 1	Ynys Môn	0.709788
W01000710	Pen-bre 1	Sir Gaerfyrddin	0.702093
W01000077	Hirael a Garth 2	Gwynedd	0.694932
W01000518	Aberystwyth Rheidol 2	Ceredigion	0.688323
W01000653	Elli 1	Sir Gaerfyrddin	0.684287
W01000634	Porth Tywyn 3	Sir Gaerfyrddin	0.67521
W01000639	Tref Caerfyrddin Gogledd 3	Sir Gaerfyrddin	0.671398
W01000704	Lliedi 2	Sir Gaerfyrddin	0.660863
W01000076	Hirael a Garth 1	Gwynedd	0.657724
W01000667	Hengoed 1	Sir Gaerfyrddin	0.648857
W01000515	Aberystwyth Penparcau 1	Ceredigion	0.645358
W01000637	Tref Caerfyrddin Gogledd 1	Sir Gaerfyrddin	0.640418
W01001925	Hengoed 2 / Hengoed 3	Sir Gaerfyrddin	0.632406

W01000691	Llangennech 2	Sir Gaerfyrddin	0.627518
W01000641	Tref Caerfyrddin De 1	Sir Gaerfyrddin	0.626593
W01000516	Aberystwyth Penparcau 2	Ceredigion	0.624474
W01000632	Porth Tywyn 1	Sir Gaerfyrddin	0.617053
W01001999	Swiss Valley 1 / Swiss Valley 2	Sir Gaerfyrddin	0.609846
W01001936	Llanbadarn Fawr - Padarn a Llanbadarn Fawr - Sulien	Ceredigion	0.56113
W01000651	Dafen 1	Sir Gaerfyrddin	0.557643
W01000633	Porth Tywyn 2	Sir Gaerfyrddin	0.546143
W01000635	Bynea 1	Sir Gaerfyrddin	0.530651
W01000628	Bigyn 1	Sir Gaerfyrddin	0.505471
W01000643	Tref Caerfyrddin Gorllewin 1	Sir Gaerfyrddin	0.504586
W01000655	Felinfoel	Sir Gaerfyrddin	0.49881
W01000638	Tref Caerfyrddin Gogledd 2	Sir Gaerfyrddin	0.495931
W01000513	Aberystwyth - Canol	Ceredigion	0.492609
W01000636	Bynea 2	Sir Gaerfyrddin	0.485579
W01000654	Elli 2	Sir Gaerfyrddin	0.472808
W01001923	Glanymor 3	Sir Gaerfyrddin	0.467041
W01000711	Pen-bre 2	Sir Gaerfyrddin	0.463655
W01000705	Lliedi 3	Sir Gaerfyrddin	0.458973
W01000517	Aberystwyth Rheidol 1	Ceredigion	0.446665
W01000703	Lliedi 1	Sir Gaerfyrddin	0.446317
W01000706	Llwynhendy 1	Sir Gaerfyrddin	0.444876
W01000092	Menai (Bangor)	Gwynedd	0.443838
W01000707	Llwynhendy 2	Sir Gaerfyrddin	0.442706
W01000673	Treflan Lacharn 2	Sir Gaerfyrddin	0.436943
W01000629	Bigyn 2	Sir Gaerfyrddin	0.431811
W01002000	Aberystwyth Gogledd / Faenor 2	Ceredigion	0.429028
W01000630	Bigyn 3	Sir Gaerfyrddin	0.425742
W01000652	Dafen 2	Sir Gaerfyrddin	0.423161
W01002001	Aberystwyth Gogledd / Faenor 2	Ceredigion	0.393905
W01000672	Treflan Lacharn 1	Sir Gaerfyrddin	0.39229
W01000708	Llwynhendy 3	Sir Gaerfyrddin	0.390802
W01000732	Tyisha 1	Sir Gaerfyrddin	0.388577
W01000062	Deiniol	Gwynedd	0.388515
W01000660	Glanymor 2	Sir Gaerfyrddin	0.361643
W01000659	Glanymor 1	Sir Gaerfyrddin	0.346675
W01000734	Tyisha 3	Sir Gaerfyrddin	0.344953
W01000733	Tyisha 2	Sir Gaerfyrddin	0.341932

W01001924	Glanymor 3	Sir Gaerfyrddin	0.32493
W01000631	Bigyn 4	Sir Gaerfyrddin	0.291165

5. LSOAs outside the four counties—speakers

Table 5.1 below shows the number and percentage of Welsh speakers aged three years and over in the whole population and by age group in all LSOAs, over 40% of whose population can speak Welsh according to Census 2021, situated outside the four counties (Anglesey, Gwynedd, Ceredigion and Carmarthenshire).

Table 5.1 Number and percentage of Welsh speakers aged three and over in LSOAs where over 40% of the population was reported as being Welsh-speaking in Census 2021

LSOA	Name	Local Authority	P 3+	WS 3+	% 3+	P 3-15	WS 3-15	% 3-15	P 16-24	WS 16-24	% 16-24	P 25-49	WS 25-49	% 25-49	P 50-64	WS 50-64	% 50-64	P 65+	WS 65+	% 65+
W01000919	Cwmlllynfell	Neath Port Talbot	1122	600	53%	159	107	67%	93	56	60%	326	161	49%	274	121	44%	270	155	57%
W01000928	Gwaun-Cae-Gurwen 1	Neath Port Talbot	1544	801	52%	211	128	61%	129	69	53%	463	235	51%	342	154	45%	399	215	54%
W01000931	Brynaman Isaf	Neath Port Talbot	1316	672	51%	200	130	65%	132	70	53%	422	196	46%	269	107	40%	293	169	58%
W01000929	Gwaun-Cae-Gurwen 2	Neath Port Talbot	1221	512	42%	179	93	52%	135	66	49%	349	131	38%	260	80	31%	298	142	48%
W01000190	Uwchaled	Conwy	1359	874	64%	183	151	83%	112	84	75%	361	242	67%	338	192	57%	365	205	56%
W01000189	Uwch Conwy	Conwy	1428	883	62%	194	178	92%	101	82	81%	383	237	62%	405	209	52%	345	177	51%
W01000159	Llangernyw	Conwy	1386	857	62%	207	172	83%	91	66	73%	333	220	66%	375	210	56%	380	189	50%
W01000148	Gower	Conwy	1045	633	61%	176	134	76%	93	63	68%	339	205	60%	219	99	45%	218	132	61%
W01000162	Llansannan	Conwy	1771	1055	60%	244	184	75%	174	145	83%	442	256	58%	490	246	50%	421	224	53%
W01000134	Crwst	Conwy	1990	1143	57%	291	221	76%	186	136	73%	573	319	56%	379	154	41%	561	313	56%
W01000137	Eglwysbach	Conwy	1510	811	54%	220	181	82%	113	79	70%	348	207	59%	431	187	43%	398	157	39%
W01000121	Betws-y-Coed	Conwy	1126	531	47%	131	106	81%	91	60	66%	296	139	47%	312	113	36%	296	113	38%
W01000170	Pandy	Conwy	1752	797	45%	254	127	50%	129	65	50%	451	216	48%	459	186	41%	459	203	44%

W01000123	Bryn	Conwy	1701	722	42%	249	131	53%	142	87	61%	493	203	41%	417	152	36%	400	149	37%
W01000185	Trefriw - Afon Conwy	Conwy	1208	512	42%	165	122	74%	95	67	71%	316	138	44%	347	93	27%	285	92	32%
W01000122	Betws yn Rhos	Conwy	1914	794	41%	247	150	61%	152	84	55%	484	192	40%	511	171	33%	520	197	38%
W01000442	Glantwymyn	Powys	1998	1089	55%	253	196	77%	144	99	69%	533	307	58%	538	236	44%	530	251	47%
W01000473	Machynlleth	Powys	2093	993	47%	283	191	67%	161	91	57%	616	288	47%	470	168	36%	563	255	45%
W01000452	Llanbrynmair a Banwy	Powys	1965	880	45%	247	188	76%	143	93	65%	426	208	49%	536	183	34%	613	208	34%
W01001906	Llanrhaeadr-ym-Mochnant	Powys	1906	772	41%	238	151	63%	118	66	56%	451	196	43%	504	159	32%	595	200	34%
W01000560	Crymoch 1	Pembrokeshire	1270	743	59%	166	131	79%	103	76	74%	310	203	65%	337	161	48%	354	172	49%
W01000561	Crymoch 2	Pembrokeshire	1270	714	56%	171	131	77%	121	95	79%	324	181	56%	310	159	51%	344	148	43%
W01000559	Clydau	Pembrokeshire	1425	719	50%	200	156	78%	110	78	71%	351	187	53%	358	148	41%	406	150	37%
W01000562	Dinas Cross	Pembrokeshire	1571	736	47%	194	128	66%	115	78	68%	377	165	44%	383	142	37%	502	223	44%
W01000558	Cilgerran	Pembrokeshire	2068	963	47%	323	224	69%	185	126	68%	574	280	49%	420	142	34%	566	191	34%
W01000583	Maenclochog 2	Pembrokeshire	1393	638	46%	240	142	59%	128	65	51%	379	158	42%	314	121	39%	332	152	46%
W01000613	Llandudoch	Pembrokeshire	2013	839	42%	259	192	74%	138	83	60%	420	174	41%	522	177	34%	674	213	32%
W01000597	Trefdraeth	Pembrokeshire	1037	426	41%	129	89	69%	62	39	63%	211	92	44%	217	62	29%	418	144	34%
W01000582	Maenclochog 1	Pembrokeshire	1637	671	41%	229	152	66%	135	73	54%	358	148	41%	434	137	32%	481	161	33%
W01000205	Llandrillo	Denbighshire	1172	647	55%	165	134	81%	96	68	71%	309	176	57%	274	125	46%	328	144	44%
W01000244	Rhuthun 3	Denbighshire	1571	780	50%	207	144	70%	120	55	46%	383	196	51%	347	149	43%	514	236	46%
W01000211	Llanrhaeadr-yng-Nghinmeirch	Denbighshire	1761	833	47%	240	162	68%	119	70	59%	427	217	51%	463	181	39%	512	203	40%
W01000202	Efenechtyd	Denbighshire	1592	747	47%	257	177	69%	134	75	56%	404	191	47%	422	162	38%	375	142	38%
W01000195	Dinbych Isaf 1	Denbighshire	1413	628	44%	199	108	54%	88	40	45%	391	154	39%	295	107	36%	440	219	50%
W01000207	Llanfair Dyffryn Clwyd / Gwyddelwern	Denbighshire	2243	984	44%	342	230	67%	167	85	51%	610	270	44%	540	184	34%	584	215	37%
W01000192	Corwen 1	Denbighshire	975	413	42%	120	66	55%	71	34	48%	249	104	42%	234	91	39%	301	118	39%
W01000193	Corwen 2	Denbighshire	1221	517	42%	207	84	41%	101	41	41%	361	142	39%	287	118	41%	265	132	50%

6. LSOAs in Anglesey, Gwynedd, Ceredigion and Carmarthenshire—households

The four tables below (**Tables 6.1 to 6.4**) show the number and percentage of Welsh-speaking households in all LSOAs in Anglesey, Gwynedd, Ceredigion and Carmarthenshire as reported in Census 2021. The tables give the number and percentage of households with dependent children where all adults can speak Welsh and the number of households with dependent children where at least one, but not all adults, can speak Welsh. These are combined to give the percentage in the final column.

Table 6.1 Number and percentage of Welsh-speaking households in Anglesey LSOAs as reported in Census 2021

LSOA	Name	Households with dependant children1	Households with dependant children where all adults can speak Welsh	Percentage	Households with dependant children where at least one, but not all adults, can speak Welsh	Total	Percentage
W01000014	Cyngar	287	210	73%	47	257	90%
W01000028	Llannerch-y-medd	229	157	69%	38	195	85%
W01000006	Bodffordd	152	102	67%	35	137	90%
W01000025	Llanfihangel Ysgeifiog	260	173	67%	54	227	87%
W01000008	Braint	150	98	65%	35	133	89%
W01000012	Cefni	183	119	65%	43	162	89%
W01000038	Rhosyr	224	145	65%	52	197	88%
W01002005	Llanddyfnan/Moelfre	201	129	64%	41	170	85%
W01000041	Tudur	252	159	63%	47	206	82%
W01000009	Bryngwran	211	132	63%	47	179	85%
W01000007	Bodorgan	164	99	60%	43	142	87%
W01000027	Llanidan	220	132	60%	51	183	83%
W01000023	Llanfair-yn-Neubwll 1	181	108	60%	44	152	84%
W01000004	Amlwch Wledig	118	66	56%	38	104	88%
W01000031	Mechell	140	78	56%	32	110	79%
W01000003	Porth Amlwch	290	158	54%	77	235	81%
W01000015	Gwyngyll	142	76	54%	38	114	80%
W01000022	Llanfaethlu	153	79	52%	43	122	80%
W01000021	Llaneilian	206	105	51%	51	156	76%
W01000013	Cwm Cadnant	233	114	49%	79	193	83%
W01000035	Pentraeth	179	86	48%	52	138	77%
W01000010	Brynteg	153	71	46%	46	117	76%
W01000044	Y Fai 2	100	46	46%	31	77	77%
W01000019	Llanbedrgoch	77	34	44%	30	64	83%
W01002008	Aberffraw a Rhosneigr 1/2	181	79	44%	56	135	75%

W01000018	Llanbadrig	114	47	41%	36	83	73%
W01000026	Llangoed	111	44	40%	33	77	69%
W01000042	Tysilio	231	86	37%	96	182	79%
W01002007	Trearddur 1/Y Fali 1	214	76	36%	91	167	78%
W01000029	London Road	237	76	32%	72	148	62%
W01000005	Biwmares	147	44	30%	51	95	65%
W01000034	Parc a'r Mynydd	185	53	29%	69	122	66%
W01000016	Tref Caergybi	152	43	28%	32	75	49%
W01000030	Maeshyfryd	308	87	28%	75	162	53%
W01000011	Cadnant	61	17	28%	20	37	61%
W01000024	Llanfair-yn-Neubwll 2	197	54	27%	62	116	59%
W01000037	Porthyfelin 2	140	38	27%	49	87	62%
W01000017	Kingsland	225	59	26%	76	135	60%
W01000040	Trearddur 2	66	17	26%	30	47	71%
W01000036	Porthyfelin 1	151	38	25%	37	75	50%
W01000033	Morawelon	178	42	24%	42	84	47%

Table 6.2 Number and percentage of Welsh-speaking households in Gwynedd LSOAs as reported in Census 2021

LSOA	Name	Households with dependant children	Households with dependant children where all adults can speak Welsh	Percentage	Households with dependant children where at least one, but not all adults, can speak Welsh	Total	Percentage
W01000087	Llanrug	245	202	82%	35	237	97%
W01000052	Bethel a Chwm-y-Glo 1	146	118	81%	18	136	93%
W01000059	Cadnant	270	218	81%	30	248	92%
W01001932	Aberdaron / Botwnnog a Thudweiliog	264	213	81%	35	248	94%
W01000088	Llanwnda	265	210	79%	39	249	94%
W01000083	Llandderfel a Llanuwchllyn 2	154	122	79%	22	144	94%
W01000073	Groeslon	182	144	79%	27	171	94%
W01000098	Peblig (Caernarfon)	391	309	79%	47	356	91%
W01000047	Abererch	133	105	79%	21	126	95%
W01000101	Penrhyndeudraeth 2	152	120	79%	19	139	91%
W01000110	Seiont 1	209	164	78%	33	197	94%
W01000056	Bowydd a Rhiw	226	177	78%	28	205	91%
W01000114	Trawsfynydd	140	109	78%	15	124	89%
W01000104	Penygroes	197	151	77%	31	182	92%
W01000070	Efailnewydd/Buan	125	95	76%	18	113	90%
W01000065	Diffwys a Maenofferen	110	83	75%	15	98	89%
W01000054	Bontnewydd	99	74	75%	21	95	96%
W01000093	Menai (Caernarfon)	225	164	73%	41	205	91%
W01000113	Teigl	205	149	73%	34	183	89%
W01000096	Ogwen 1	174	126	72%	37	163	94%
W01000086	Llanllyfni a Chlynnog	242	175	72%	46	221	91%
W01000118	Waunfawr	196	141	72%	34	175	89%
W01000111	Seiont 2	148	104	70%	25	129	87%
W01000089	Llanystumdwy	195	136	70%	47	183	94%
W01000097	Ogwen 2	138	95	69%	21	116	84%
W01000105	Dwyrain Porthmadog	199	135	68%	39	174	87%
W01000108	Gogledd Pwllheli	219	148	68%	41	189	86%
W01000082	Llandderfel a Llanuwchllyn 1	103	69	67%	26	95	92%
W01000053	Bethel a Chwm-y-Glo 2	121	81	67%	26	107	88%
W01000063	Deiniolen	226	151	67%	45	196	87%

W01000100	Penrhyndeudraeth 1	108	70	65%	22	92	85%
W01000112	Talysarn	227	147	65%	41	188	83%
W01000109	De Pwllheli	209	135	65%	47	182	87%
W01000094	Morfa Nefyn	127	82	65%	28	110	87%
W01000078	Llanaelhaearn	159	102	64%	35	137	86%
W01000057	Brithdir a Llanfachreth / Ganllwyd / Llanelltyd	113	72	64%	27	99	88%
W01000095	Nefyn	135	86	64%	29	115	85%
W01000071	Gerlan	272	173	64%	68	241	89%
W01000119	Y Felinheli	261	166	64%	59	225	86%
W01000081	Llanberis	225	140	62%	51	191	85%
W01000106	Gorllewin Porthmadog	87	54	62%	15	69	79%
W01000099	Penisarwaun	183	111	61%	44	155	85%
W01000051	Bala	216	131	61%	37	168	78%
W01000066	Dolbenmaen	104	63	61%	24	87	84%
W01000061	Criccieth	142	83	58%	40	123	87%
W01000107	Porthmadog - Tremadog	112	65	58%	34	99	88%
W01000067	Gogledd Dolgellau	101	58	57%	24	82	81%
W01000068	De Dolgellau	153	87	57%	40	127	83%
W01000074	Harlech	140	79	56%	37	116	83%
W01000080	Llanbedrog ac Abersoch	125	69	55%	35	104	83%
W01000084	Llanengan	84	45	54%	23	68	81%
W01000050	Arlechwedd	153	80	52%	45	125	82%
W01000115	Tregarth a Mynydd Llandygai	261	134	51%	81	215	82%
W01000102	Pentir 1	283	133	47%	73	206	73%
W01002003	Dyffryn Ardudwy / Llanbedr	183	81	44%	60	141	77%
W01000103	Pentir 2	116	50	43%	33	83	72%
W01000060	Corris/Mawddwy	105	44	42%	36	80	76%
W01000064	Dewi	293	119	41%	71	190	65%
W01000090	Marchog 1	212	86	41%	55	141	67%
W01000117	Tywyn 2	151	61	40%	43	104	69%
W01002004	Abermaw 1 / Abermaw 2	224	90	40%	69	159	71%
W01001933	Aberdyfi / Bryn-crug / Llanfihangel	135	53	39%	43	96	71%
W01000072	Glyder	186	73	39%	62	135	73%
W01000077	Hirael a Garth 2	102	39	38%	23	62	61%
W01000116	Tywyn 1	115	41	36%	46	87	76%

W01000091	Marchog 2	164	58	35%	40	98	60%
W01000085	Llangelynin	140	49	35%	52	101	72%
W01000062	Deiniol	58	18	31%	13	31	53%
W01000075	Hendre	137	41	30%	22	63	46%
W01000076	Hirael a Garth 1	76	22	29%	27	49	64%
W01000092	Menai (Bangor)	56	14	25%	16	30	54%

Table 6.3 Number and percentage of Welsh-speaking households in Ceredigion LSOAs as reported in Census 2021

LSOA	Name	Households with dependant children	Households with dependant children where all adults can speak Welsh	Percentage	Households with dependant children where at least one, but not all adults, can speak Welsh	Total	Percentage
W01000541	Llanwenog	160	85	53%	38	123	77%
W01000540	Llansantffraid 2	108	56	52%	23	79	73%
W01000547	Pen-parc 2	90	46	51%	25	71	79%
W01000535	Llanfihangel Ystrad	185	92	50%	52	144	78%
W01000550	Tregaron	112	55	49%	34	89	79%
W01000522	Capel Dewi	76	37	49%	19	56	74%
W01000536	Llangeitho	125	57	46%	31	88	70%
W01000506	Aberaeron	97	44	45%	30	74	76%
W01000533	Tref Llandysul	137	62	45%	35	97	71%
W01000538	Llanrhystud	152	67	44%	55	122	80%
W01000546	Pen-parc 1	91	39	43%	27	66	73%
W01000552	Ystwyth	208	89	43%	75	164	79%
W01000539	Llansantffraid 1	95	40	42%	29	69	73%
W01000551	Troedyraur	127	53	42%	40	93	73%
W01000519	Beulah	175	73	42%	58	131	75%
W01000542	Lledrod	205	83	40%	65	148	72%
W01000545	Penbryn	151	61	40%	59	120	79%
W01000524	Ciliau Aeron	178	71	40%	59	130	73%
W01000531	Llandyfriog	159	62	39%	55	117	74%
W01000523	Ceulan a Maesmawr	184	71	39%	56	127	69%
W01002002	Llanarth / Llandysiliogogo / Ceinewydd	389	150	39%	125	275	71%
W01000534	Llanfarian	164	62	38%	60	122	74%
W01000509	Aberteifi - Mwldan	175	66	38%	51	117	67%
W01000537	Llangybi	112	42	38%	27	69	62%
W01000510	Aberteifi - Rhyd-y-Fuwch	124	46	37%	28	74	60%

W01000549	Trefeurig	204	74	36%	64	138	68%
W01000543	Melindwr	213	77	36%	72	149	70%
W01000508	Aberporth 2	116	40	34%	44	84	72%
W01000507	Aberporth 1	101	34	34%	37	71	70%
W01000527	Llambed 1	116	38	33%	29	67	58%
W01000528	Llambed 2	165	53	32%	42	95	58%
W01000548	Tirymynach	194	61	31%	65	126	65%
W01000512	Aberystwyth Bronglais	87	27	31%	28	55	63%
W01001937	Borth 1 / Borth 2	187	55	29%	65	120	64%
W01001935	Llanbadarn Fawr - Padarn a Llanbadarn Fawr - Sulien	113	33	29%	31	64	57%
W01000525	Faenor 1	107	29	27%	31	60	56%
W01001936	Llanbadarn Fawr - Padarn a Llanbadarn Fawr - Sulien	88	22	25%	29	51	58%
W01002001	Aberystwyth Gogledd / Faenor 2	52	13	25%	18	31	60%
W01000518	Aberystwyth Rheidol 2	77	18	23%	26	44	57%
W01002000	Aberystwyth Gogledd / Faenor 2	122	27	22%	33	60	49%
W01000513	Aberystwyth Canol	74	15	20%	24	39	53%
W01000515	Aberystwyth Penparcau 1	179	33	18%	47	80	45%
W01000511	Aberteifi - Teifi	157	28	18%	51	79	50%
W01000516	Aberystwyth Penparcau 2	229	40	17%	60	100	44%
W01000517	Aberystwyth Rheidol 1	50	7	14%	17	24	48%

Table 6.4 Number and percentage of Welsh-speaking households in Carmarthenshire LSOAs as reported in Census 2021

LSOA	Name	Households with dependant children	Households with dependant children where all adults can speak Welsh	Percentage	Households with dependant children where at least one, but not all adults, can speak Welsh	Total	Percentage
W01000686	Llanfihangel-ar-Arth 2	104	57	55%	28	85	82%
W01000663	Gorslas 1	276	130	47%	80	210	76%
W01000718	Cwarter Bach 1	156	70	45%	45	115	74%
W01000701	Llanybydder 1	151	67	44%	46	113	75%
W01000716	Pontyberem 1	139	61	44%	46	107	77%
W01000698	Llannon 2	240	104	43%	71	175	73%
W01000648	Cynwyl Elfed 1	134	58	43%	45	103	77%
W01000717	Pontyberem 2	188	81	43%	53	134	71%
W01000689	Llangeler 2	144	62	43%	39	101	70%
W01000682	Llanegwad 1	138	58	42%	49	107	78%
W01000712	Penygroes 1	208	87	42%	59	146	70%
W01000685	Llanfihangel-ar-Arth 1	165	69	42%	44	113	68%
W01000722	Llanismel 1	113	47	42%	39	86	76%
W01000702	Llanybydder 2	125	50	40%	30	80	64%
W01000624	Abergwili	226	89	39%	70	159	70%
W01000688	Llangeler 1	171	67	39%	54	121	71%
W01000664	Gorslas 2	332	130	39%	116	246	74%
W01000728	Trelech	164	63	38%	49	112	68%
W01000697	Llannon 1	222	84	38%	62	146	66%
W01000709	Manordeilo a Salem	200	75	38%	58	133	67%
W01000687	Llangadog	174	65	37%	66	131	75%
W01000696	Llangyndeyrn 2	180	67	37%	60	127	71%
W01000694	Llangynnwr 2	152	56	37%	44	100	66%
W01000675	Llanddarog	200	73	37%	80	153	77%
W01000662	Glyn	251	91	36%	82	173	69%
W01000649	Cynwyl Elfed 2	138	50	36%	42	92	67%
W01000715	Pontaman 2	128	46	36%	40	86	67%
W01000646	Cenarth	199	69	35%	63	132	66%
W01000713	Penygroes 2	157	54	34%	56	110	70%
W01000627	Betws	301	100	33%	102	202	67%
W01000674	Llanboidy	186	61	33%	57	118	63%
W01000684	Llanfihangel Aberbythych	155	50	32%	57	107	69%
W01000647	Cilycwm	126	40	32%	47	87	69%
W01000719	Cwarter Bach 2	163	51	31%	56	107	66%
W01000678	Llanyddyfri 1	96	30	31%	32	62	65%

W01000681	Llandybie 2	263	82	31%	80	162	62%
W01000714	Pontaman 1	164	51	31%	44	95	58%
W01000650	Cynwyl Gaeo	126	39	31%	40	79	63%
W01000680	Llandybie 1	286	88	31%	111	199	70%
W01000676	Llandeilo 1	152	44	29%	51	95	63%
W01000625	Rhydaman 1	138	39	28%	41	80	58%
W01000670	Cydweli 1	170	48	28%	37	85	50%
W01000658	Glanaman 2	154	43	28%	49	92	60%
W01000725	Saron 2	237	66	28%	82	148	62%
W01000626	Rhydaman 2	190	52	27%	60	112	59%
W01000699	Llannon 3	162	44	27%	70	114	70%
W01000724	Saron 1	237	64	27%	69	133	56%
W01000640	Tref Caerfyrddin Gogledd 4	120	32	27%	26	58	48%
W01000721	Sanclêr 2	168	44	26%	53	97	58%
W01000683	Llanegwad 2	77	20	26%	24	44	57%
W01000656	Garnant	237	61	26%	87	148	62%
W01000723	Llanismel 2	112	27	24%	38	65	58%
W01000731	Tycroes	280	67	24%	91	158	56%
W01000657	Glanaman 1	118	28	24%	38	66	56%
W01000677	Llandeilo 2	153	36	24%	39	75	49%
W01000693	Llangynnwr 1	128	30	23%	40	70	55%
W01000644	Tref Caerfyrddin Gorllewin 2	249	58	23%	66	124	50%
W01000720	Sanclêr 1	203	47	23%	75	122	60%
W01000695	Llangyndeyrn 1	265	58	22%	106	164	62%
W01000729	Trimsaran 1	154	33	21%	51	84	55%
W01000645	Tref Caerfyrddin Gorllewin 3	250	53	21%	60	113	45%
W01000730	Trimsaran 2	128	27	21%	41	68	53%
W01000671	Cydweli 2	240	49	20%	69	118	49%
W01000700	Llansteffan	165	33	20%	60	93	56%
W01000735	Hendy-Gwyn	261	51	20%	85	136	52%
W01000665	Hendy 1	208	39	19%	65	104	50%
W01000639	Tref Caerfyrddin Gogledd 3	194	36	19%	45	81	42%
W01000679	Llanymddyfri 2	116	21	18%	39	60	52%
W01000642	Tref Caerfyrddin De 2	158	27	17%	48	75	47%
W01000690	Llangennech 1	201	33	16%	67	100	50%
W01000666	Hendy 2	232	38	16%	73	111	48%
W01000710	Pen-bre 1	205	31	15%	74	105	51%
W01000638	Tref Caerfyrddin Gogledd 2	166	25	15%	33	58	35%

W01000641	Tref Caerfyrddin De 1	198	29	15%	41	70	35%
W01000692	Llangennech 3	195	27	14%	74	101	52%
W01001999	Swiss Valley 1 / Swiss Valley 2	231	31	13%	64	95	41%
W01000667	Hengoed 1	279	37	13%	92	129	46%
W01001923	Glanymor 3	205	27	13%	45	72	35%
W01000653	Elli 1	152	20	13%	50	70	46%
W01001925	Hengoed 2 / Hengoed 3	206	27	13%	56	83	40%
W01000634	Porth Tywyn 3	108	14	13%	32	46	43%
W01000637	Tref Caerfyrddin Gogledd 1	186	24	13%	57	81	44%
W01000673	Treflan Lacharn 2	102	13	13%	32	45	44%
W01000707	Llwynhendy 2	220	27	12%	31	58	26%
W01000654	Elli 2	189	23	12%	43	66	35%
W01000635	Bynea 1	296	36	12%	69	105	35%
W01000636	Bynea 2	340	40	12%	87	127	37%
W01000691	Llangennech 2	213	25	12%	53	78	37%
W01000628	Bigyn 1	172	19	11%	42	61	35%
W01000632	Porth Tywyn 1	147	15	10%	47	62	42%
W01000706	Llwynhendy 1	200	20	10%	44	64	32%
W01000630	Bigyn 3	201	20	10%	45	65	32%
W01000633	Porth Tywyn 2	143	14	10%	34	48	34%
W01000705	Lliedi 3	266	25	9%	49	74	28%
W01000704	Lliedi 2	182	17	9%	52	69	38%
W01000655	Felinfoel	273	25	9%	59	84	31%
W01000643	Tref Caerfyrddin Gorllewin 1	249	22	9%	58	80	32%
W01000651	Dafen 1	162	14	9%	49	63	39%
W01000732	Tyisha 1	141	12	9%	22	34	24%
W01000629	Bigyn 2	193	16	8%	39	55	28%
W01000711	Pen-bre 2	218	18	8%	49	67	31%
W01000708	Llwynhendy 3	182	15	8%	25	40	22%
W01000652	Dafen 2	221	18	8%	45	63	29%
W01000672	Treflan Lacharn 1	140	11	8%	37	48	34%
W01000733	Tyisha 2	137	10	7%	21	31	23%
W01000734	Tyisha 3	180	13	7%	25	38	21%
W01000703	Lliedi 1	204	13	6%	43	56	27%
W01001924	Glanymor 3	192	11	6%	25	36	19%
W01000631	Bigyn 4	260	14	5%	31	45	17%
W01000659	Glanymor 1	243	12	5%	46	58	24%
W01000660	Glanymor 2	173	7	4%	31	38	22%

7. Language and social class

Tables 7.1 to 7.3 below show the percentage of Welsh speakers by industry, socioeconomic classification and occupation.

Table 7.1 Percentage of Welsh speakers aged 16 years and over in work by industry as reported in Census 2021. Based on dataset RM149

Local authority	A, B, D, E Agriculture, energy and water	C Manufacturing	F Construction	G, I Distribution, hotels and restaurants	H, J Transport and communication	K, L, M, N Financial, real estate, professional and administrative activities	O, P, Q Public administration, education and health	R, S, T, U Other
Swansea	11%	7%	7%	7%	7%	8%	11%	11%
Blaenau Gwent	3%	3%	3%	4%	3%	5%	7%	6%
Vale of Glamorgan	8%	7%	6%	8%	10%	9%	12%	12%
Cardiff	9%	6%	7%	7%	13%	10%	14%	16%
Caerphilly	8%	5%	7%	7%	8%	8%	12%	10%
Newport	4%	3%	3%	4%	3%	4%	7%	6%
Neath Port Talbot	13%	9%	12%	10%	11%	12%	15%	14%
Ceredigion	71%	42%	54%	39%	42%	45%	52%	56%
Conwy	58%	23%	27%	20%	22%	24%	32%	28%
Gwynedd	84%	62%	74%	59%	66%	60%	74%	65%
Merthyr Tydfil	9%	4%	5%	7%	7%	8%	11%	8%
Bridgend	7%	6%	6%	7%	7%	8%	11%	11%
Powys	20%	10%	12%	11%	13%	13%	18%	17%
Rhondda Cynon Taf	11%	8%	9%	10%	11%	12%	16%	16%
Pembrokeshire	27%	13%	15%	13%	15%	14%	19%	17%
Denbighshire	49%	19%	23%	16%	18%	21%	27%	24%
Monmouthshire	4%	4%	2%	5%	4%	4%	8%	6%
Carmarthenshire	56%	29%	42%	33%	35%	34%	43%	39%
Flintshire	13%	6%	8%	8%	7%	8%	15%	12%
Torfaen	4%	3%	4%	5%	4%	5%	8%	7%
Wrexham	12%	6%	8%	9%	8%	9%	13%	11%
Anglesey	73%	52%	63%	51%	49%	51%	65%	54%

Table 7.2 Percentage of Welsh speakers aged 16 years and over by socioeconomic classification as reported in Census 2021. Based on dataset RM151

Local authority	L1, L2 and L3: Higher managerial, administrative and professional occupations	L4, L5 and L6: Lower managerial, administrative and professional occupations	L7: Intermediate occupations	L8 and L9: Small employers and own account workers	L10 and L11: Lower supervisory and technical occupations	L12: Semi-routine occupations	L13: Routine occupations	L14.1 and L14.2: Never worked and long-term unemployed	L15: Full-time students
Swansea	11%	12%	9%	7%	7%	6%	6%	5%	14%
Blaenau Gwent	5%	6%	5%	2%	2%	3%	2%	2%	19%
Vale of Glamorgan	11%	11%	7%	6%	5%	6%	4%	4%	22%
Cardiff	14%	15%	9%	6%	5%	5%	3%	2%	13%
Caerphilly	10%	10%	8%	5%	5%	5%	4%	3%	24%
Newport	5%	6%	4%	2%	3%	3%	2%	2%	18%
Neath Port Talbot	14%	15%	13%	11%	10%	9%	8%	7%	18%
Ceredigion	39%	47%	47%	48%	43%	40%	40%	33%	29%
Conwy	23%	27%	25%	25%	22%	19%	19%	14%	40%
Gwynedd	55%	65%	68%	57%	65%	65%	65%	53%	47%
Merthyr Tydfil	10%	10%	8%	4%	5%	5%	3%	3%	20%
Bridgend	10%	11%	8%	5%	6%	5%	4%	3%	19%
Powys	14%	16%	15%	13%	13%	11%	11%	10%	29%
Rhondda Cynon Taf	14%	15%	11%	7%	7%	7%	5%	4%	21%
Pembrokeshire	15%	17%	14%	17%	12%	12%	11%	9%	27%
Denbighshire	23%	26%	21%	23%	18%	15%	15%	11%	31%
Monmouthshire	5%	6%	5%	3%	3%	3%	3%	2%	24%
Carmarthenshire	38%	42%	39%	38%	38%	33%	32%	27%	48%
Flintshire	10%	12%	10%	8%	7%	7%	5%	5%	23%
Torfaen	6%	6%	5%	3%	3%	3%	2%	3%	21%
Wrexham	11%	13%	11%	7%	8%	8%	6%	6%	20%
Anglesey	46%	55%	56%	49%	54%	53%	55%	44%	69%

Table 7.3 Percentage of Welsh speakers aged 16 years and over by occupation as reported in Census 2021. Based on dataset RM152

Local Authority	1. Managers, directors and senior officials	2. Professional occupations	3. Associate professional and technical occupations	4. Administrative and secretarial occupations	5. Skilled trades occupations	6. Caring, leisure and other service occupations	7. Sales and customer service occupations	8. Process, plant and machine operatives	9. Elementary occupations
Swansea	8%	13%	11%	9%	7%	8%	8%	5%	7%
Blaenau Gwent	5%	9%	7%	5%	3%	5%	5%	2%	3%
Vale of Glamorgan	8%	13%	13%	8%	5%	10%	8%	6%	7%
Cardiff	11%	16%	16%	10%	6%	8%	9%	4%	6%
Caerphilly	7%	14%	12%	8%	6%	10%	8%	5%	6%
Newport	4%	7%	7%	5%	3%	5%	5%	2%	3%
Neath Port Talbot	12%	17%	15%	12%	11%	13%	11%	9%	8%
Ceredigion	44%	50%	52%	54%	60%	50%	39%	47%	42%
Conwy	22%	33%	32%	27%	34%	26%	23%	23%	23%
Gwynedd	57%	68%	69%	72%	74%	73%	62%	70%	66%
Merthyr Tydfil	7%	13%	12%	8%	6%	9%	8%	4%	5%
Bridgend	8%	13%	10%	9%	6%	9%	8%	4%	6%
Powys	12%	20%	16%	14%	16%	16%	12%	11%	12%
Rhondda Cynon Taf	11%	19%	16%	12%	9%	13%	11%	7%	8%
Pembrokeshire	14%	22%	16%	16%	19%	16%	13%	13%	14%
Denbighshire	21%	30%	27%	23%	27%	20%	17%	19%	18%
Monmouthshire	4%	8%	7%	4%	3%	6%	6%	3%	6%
Carmarthenshire	35%	46%	42%	39%	44%	39%	33%	33%	31%
Flintshire	9%	15%	12%	9%	8%	12%	9%	5%	7%
Torfaen	5%	9%	6%	4%	4%	7%	6%	3%	4%
Wrexham	8%	15%	13%	10%	9%	11%	10%	5%	7%
Anglesey	48%	62%	59%	58%	62%	66%	53%	57%	57%

Table 7.4 below explores the relationship between social class and household language transmission, presenting the percentage of dependent children who are unable to speak Welsh in households where at least one adult can speak Welsh by approximate social grade (based on the answers of the householder or the household member with the highest income). Census 2021.

Table. 7.4 *Percentage of dependent children who cannot speak Welsh in households where at least one adult can speak Welsh by approximated social grade, as reported in Census 2021. Based on dataset SG011W*

Local Authority	AB Higher and intermediate managerial/ administrative/ professional occupations	C1 Supervisory, clerical and junior managerial /administrative/ professional occupations	C2 Skilled manual occupations	DE Semi-skilled and unskilled manual occupations; unemployed and lowest grade occupations
Swansea	27%	35%	37%	44%
Blaenau Gwent	48%	48%	44%	58%
Vale of Glamorgan	29%	34%	36%	41%
Cardiff	20%	24%	25%	44%
Caerphilly	31%	34%	38%	51%
Newport	38%	41%	35%	40%
Neath Port Talbot	32%	35%	35%	44%
Ceredigion	9%	13%	12%	21%
Conwy	30%	32%	24%	41%
Gwynedd	4%	7%	6%	11%
Merthyr Tydfil	35%	35%	40%	58%
Bridgend	44%	45%	53%	44%
Powys	29%	31%	27%	44%
Rhondda Cynon Taf	28%	34%	36%	45%
Pembrokeshire	28%	31%	29%	38%
Denbighshire	25%	33%	30%	44%
Monmouthshire	39%	41%	34%	40%
Carmarthenshire	13%	19%	19%	33%
Flintshire	36%	45%	45%	48%
Torfaen	33%	30%	37%	47%
Wrexham	37%	39%	36%	49%
Anglesey	11%	14%	14%	21%