






LEGEND

ACTIVE TRAVEL FUND ROUTES - 2018/19

-  LOCAL

EXISTING SHARED USE PATHS


-  EXISTING NCN
-  EXISTING LINK
-  BUILT UP AREA
-  COUNTY BOUNDARY

CITY & COUNTY OF SWANSEA

PRIORITY 4 - SINGLETON PARK LINKS
 [INM REF. SWA-SW-003,
 SWA-ST0013, SWA-AS0037]

Scale 1:5,000 @A3

Transportation
 Highways and Transportation
 Guildhall
 City & County of Swansea : Dinas a Sir
 Abertawe



© Crown copyright and database rights 2018 Ordnance Survey 100023509
 © Hwffrânt y Goron a hawlsau cronfa ddata 2018 Arolwg Chydolus 100023509