

100
 10
 0
 millimetres



I CWM DULAIS
 TO CWM DULAIS

AFON DULAIS
 RIVER DULAIS

CYMUNED MAWR
 COMMUNITY OF MAWR

TY PREIFAT PALE-BACH
 PALE-BACH PRIVATE RESIDENCE

FFRYNTIAD PALE-BACH
 FRONTAGE OF PALE-BACH

I CRAIG Y BEDW
 TO CRAIG Y BEDW

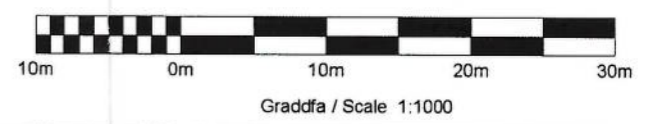
I HEOL BRYN BACH
 TO BRYN BACH ROAD

LLYWODRAETH CYMRU / WELSH GOVERNMENT
 TRAFNIDIAETH / TRANSPORT

GORCHYMYN CAU PRIFFYRDD (CYNLLUN
 LLINIARU LLIFOGYDD PONTARDDULAIS,
 PONTARDDULAIS, ABERTAWE) 201-

THE STOPPING UP OF HIGHWAYS (PONTARDDULAIS
 FLOOD ALLEVIATION SCHEME, PONTARDDULAIS,
 SWANSEA) ORDER 201-






Deposited Plan/Y Plan a Adnewydd
 File No/ Rhif y Ffeil: qA1258339



CYNLLUN Y SAFLE
SITE PLAN

5112345-RCF-C-752

Legend

-  Priffordd I'w Gwelia
Highway to be improved
-  Priffordd I'w Chau
Highway to be stopped up
-  Llwybr y Briffordd Newydd
Route of New Highway
-  Llwybr y Fynedfa Breifat Newydd
Route of new private access
-  Mynedfa Breifat I'w Chau
Private means of access to be stopped up

*Yn seiliedig ar Mastermap © yr Arolwg Ordnans 2013 gyda chaniatâd yr Arolwg Ordnans ar ran Rheolwr Llyfrfa Ei Mawrhydi, © Hawlfraint y Goron 100026380'

*Based upon the 2013 Ordnance Survey © Mastermap with the permission of Ordnance Survey on behalf of The Controller of Her Majesty's Stationery Office, © Crown copyright 100026380'

