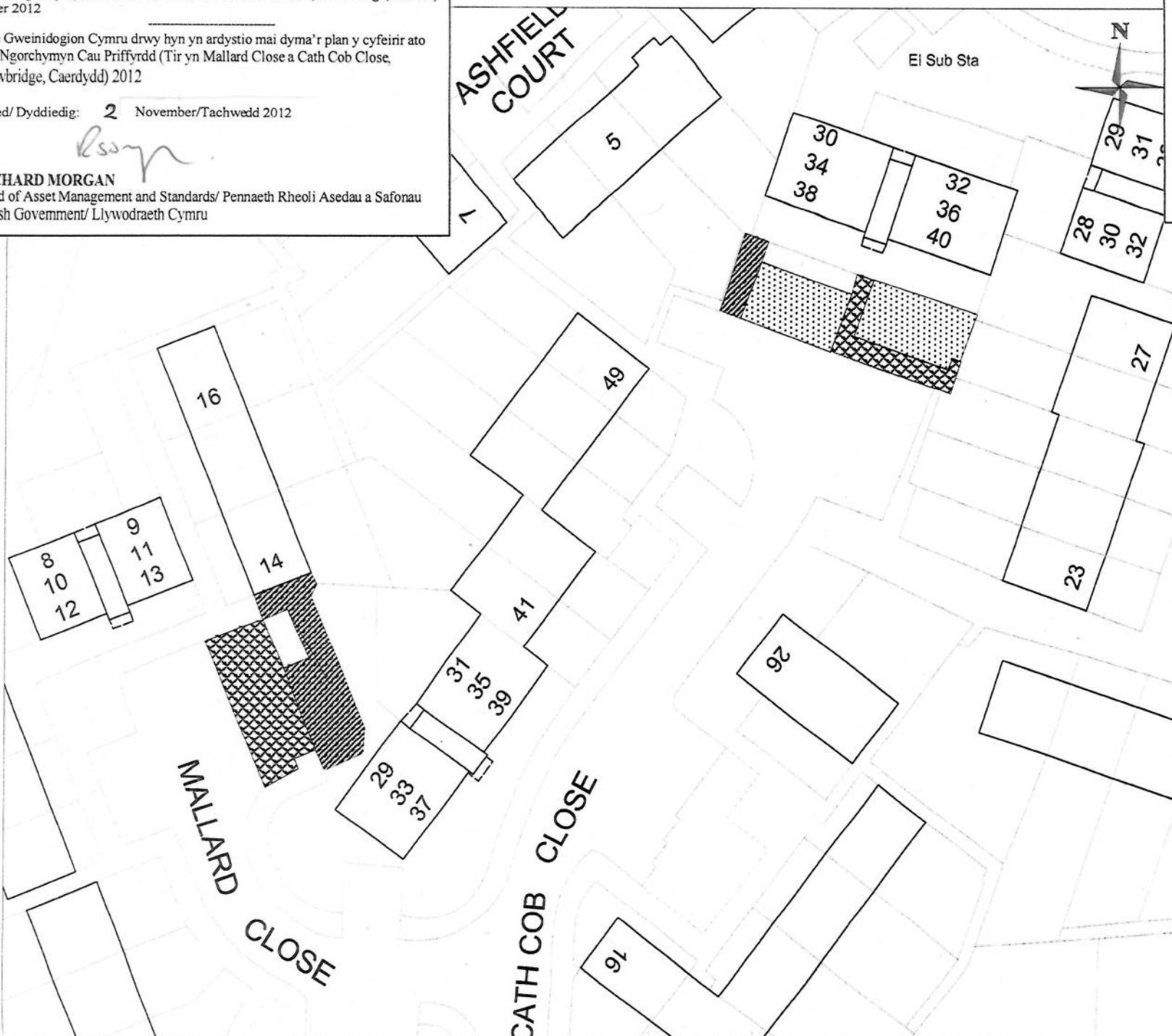


The Welsh Ministers hereby certify that this is the plan referred to in The Stopping Up of Highways (Land at Mallard Close & Cath Cob Close, Trowbridge, Cardiff) Order 2012

Mae Gweinidogion Cymru drwy hyn yn ardstio mai dyma'r plan y cyfeirir ato yng Ngorchymyn Cau Priffyrdd (Tir yn Mallard Close a Cath Cob Close, Trowbridge, Caerdydd) 2012

Dated/ Dyddiedig: 2 November/Tachwedd 2012

Richard Morgan
RICHARD MORGAN
 Head of Asset Management and Standards/ Pennaeth Rheoli Asedau a Safonau
 Welsh Government/ Llywodraeth Cymru



WELSH GOVERNMENT
LLYWODRAETH CYMRU
 Transport
 Trafnidiaeth




The Stopping Up of Highways (Land at Mallard Close & Cath Cob Close, Trowbridge, Cardiff) Order 2012.

Gorchymyn Cau Priffyrdd (Tir ym Mallard Close a Cath Cob Close, Trowbridge, Caerdydd) 2012.

Deposited Plan/Y Plan a Adnetwyd
 File No/ Rhif y Ffeil: qA1024297/1

CARDIFF COUNCIL
CYNGOR CAERDYDD

Proposed Order Plan

- KEY**
-  Highway to be stopped up
 -  New highway
 -  Highway to be improved

Title: Mallard Close/Cath Cob Close
 Drawn by: Nicky Scott
 Date: 2 July, 2012
 Grid Ref: 323033 181078
 Scale: 1:500

Approved under the Planning (Listed Buildings and Conservation Areas) Act 1987.
 Authorised under the Planning (Listed Buildings and Conservation Areas) Act 1987.
 Date of issue: 10/07/2012
 Grid Ref: 323033 181078
 Approved under the Planning (Listed Buildings and Conservation Areas) Act 1987.
 Authorised under the Planning (Listed Buildings and Conservation Areas) Act 1987.
 Date of issue: 10/07/2012
 Grid Ref: 323033 181078