






|   |  |
|---|--|
| <p>GORCHYMYN CEFNFFORDD ABERGWAUN I FANGOR (YR A487)(FFORDD OSGOI CAERNARFON A BONTNEWYDD A THYNNU STATWS CEFNFFORDD) 2018</p>  | <p>THE FISHGUARD TO BANGOR TRUNK ROAD (A487) (CAERNARFON AND BONTNEWYDD BYPASS AND DE- TRUNKING) ORDER 2018</p>  |
| <p>Dydy'r cynlluniau yma ddim yn dangos lled na manylion lluniadol</p> <p>GRADDFA 1:10,000</p> <p>UNEDAU O HYD:<br/>1 MEDR = ODDEUTU 1.094 LLATH<br/>1 CILOMEDR = ODDEUTU 0.621 MILLTIR</p> | <p>These plans do not show widths or constructional details.</p> <p>SCALE 1:10,000</p> <p>UNITS OF LENGTH:<br/>1 METRE = 1.094 YARDS APPROX<br/>1 KILOMETRE = 0.621 MILES APPROX</p> |

| ALLWEDD                               | KEY   |
|---------------------------------------|---|
| Llinell ganol y gefnffordd newydd     |  Centre line of new trunk road       |
| Priffordd yn stopio bod yn gefnffordd |  Highway ceasing to be a trunk road  |
| Cynigiadau cysylltiedig ffordd ochr   |  Associated side road proposals      |
| Ffin Cyngor Tref a Chymuned           |  Town and Community Council boundary |
| Y gefnffordd bresenol                 |  Existing trunk road               |

Mae'r map hwn yn seliedig ar ddeunydd yr Arolwg Ordans gyda chaniatâd Arolwg Ordans ar ran Rheolwr Llyfrfa Ei Mawrhydi, © Hawlfraint y goron 2015. Mae atgynhyrchu heb ganiatâd yn torri hawlfraint y goron a gall hyn arwain at erlynyiad neu achos sifil. Llywodraeth Cymru Rhif trwydded 0100031673. 2015

This Map is based upon Ordnance Survey material with the permission of the Ordnance Survey on behalf of the controller of Her Majesty's Stationary Office © Crown Copyright 2015. Unauthorised reproduction infringes Crown Copyright and may lead to prosecution or civil proceedings. Welsh Government Licence Number 0100031673. 2015

|   |  |  |  |
|---|--|--|--|
| <p style="text-align: center;">Cofrestrriad Cynlluniau<br/>Plans Registry</p> <p>Rhif. HA10/2<br/>No. WG 11</p> <p>Dyddiad: 8 Awst 2016<br/>Date: 8 August 2016</p> | <p style="text-align: center;">Arwyddwyd ar ran Gweinidogion Cymru<br/>Signed on behalf of the Welsh Ministers</p> <p style="text-align: center;">Ar yr / On the 22 Mehefin 2018/ 22 June 2018</p> <table border="0" style="width: 100%;"> <tr> <td style="text-align: center; width: 50%;"> <p><b>R. MORGAN</b><br/>Richard Morgan<br/>Pennaeth Cynllunio, Rheoli Asedau<br/>a Safonau<br/>Llywodraeth Cymru</p> </td> <td style="text-align: center; width: 50%;"> <p><b>R. MORGAN</b><br/>Richard Morgan<br/>Head of Planning, Asset Management<br/>and Standards<br/>Welsh Government</p> </td> </tr> </table> | <p><b>R. MORGAN</b><br/>Richard Morgan<br/>Pennaeth Cynllunio, Rheoli Asedau<br/>a Safonau<br/>Llywodraeth Cymru</p> | <p><b>R. MORGAN</b><br/>Richard Morgan<br/>Head of Planning, Asset Management<br/>and Standards<br/>Welsh Government</p> |
| <p><b>R. MORGAN</b><br/>Richard Morgan<br/>Pennaeth Cynllunio, Rheoli Asedau<br/>a Safonau<br/>Llywodraeth Cymru</p>  | <p><b>R. MORGAN</b><br/>Richard Morgan<br/>Head of Planning, Asset Management<br/>and Standards<br/>Welsh Government</p>   |  |  |