

11 APPENDICES

A. HOUSEHOLD QUESTIONNAIRE

What kind of countryside do you want?

PART 1: RESPONDENTS EXPERIENCES AND PERCEPTIONS OF COUNTRYSIDE

Q1. Do you consider yourself to be from the town or countryside?

- town
 country
 Other town or country

Q2. Why is that?

Why is that?

Q3. Are you a member of a countryside or environmental organisation? **PROMPT** local groups/societies

- No
 RSPB
 NFU/FUW
 National Trust
 CPRW
 Greenpeace/FOE
 Soil Association
 Other organisation

Q4. What do you use the countryside for? (**PROMPT**) frequently sometimes and never

	Frequently	Sometimes	Never
Q4.1. Recreation and leisure	<input type="checkbox"/>	<input type="checkbox"/>	<input type="checkbox"/>
Q4.2. Special pursuits	<input type="checkbox"/>	<input type="checkbox"/>	<input type="checkbox"/>
Q4.3. Routine activities	<input type="checkbox"/>	<input type="checkbox"/>	<input type="checkbox"/>
Q4.4. Exercise	<input type="checkbox"/>	<input type="checkbox"/>	<input type="checkbox"/>
Q4.5. Watching wildlife and nature	<input type="checkbox"/>	<input type="checkbox"/>	<input type="checkbox"/>
Q4.6. Live there	<input type="checkbox"/>	<input type="checkbox"/>	<input type="checkbox"/>
Q4.7. Work there	<input type="checkbox"/>	<input type="checkbox"/>	<input type="checkbox"/>
Q4.8. Professional interest	<input type="checkbox"/>	<input type="checkbox"/>	<input type="checkbox"/>
Q4.9. Historic/cultural	<input type="checkbox"/>	<input type="checkbox"/>	<input type="checkbox"/>
Q4.10. Spiritual	<input type="checkbox"/>	<input type="checkbox"/>	<input type="checkbox"/>

Q5. What/Where is your favourite piece of countryside in Wales?

favourite cside

Q6. Why is that?

Why special countryside

PART 2: ROLE OF THE COUNTRYSIDE

Q7. To what extent do you agree or disagree with the following statements concerning the role of the countryside as you want it to be? PROMPT give respondent prompt card with Strongly disagree -----Strongly agree categories

A place to :

	Strongly disagree	Disagree	No strong feelings	Agree	Strongly agree
Q7.1. Produce food	<input type="checkbox"/>	<input type="checkbox"/>	<input type="checkbox"/>	<input type="checkbox"/>	<input type="checkbox"/>
Q7.2. Build and develop	<input type="checkbox"/>	<input type="checkbox"/>	<input type="checkbox"/>	<input type="checkbox"/>	<input type="checkbox"/>
Q7.3. Transport goods/services	<input type="checkbox"/>	<input type="checkbox"/>	<input type="checkbox"/>	<input type="checkbox"/>	<input type="checkbox"/>
Q7.4. Recreate and play	<input type="checkbox"/>	<input type="checkbox"/>	<input type="checkbox"/>	<input type="checkbox"/>	<input type="checkbox"/>
Q7.5. Conserve wildlife and plants	<input type="checkbox"/>	<input type="checkbox"/>	<input type="checkbox"/>	<input type="checkbox"/>	<input type="checkbox"/>
Q7.6. Achieve peace and solitude	<input type="checkbox"/>	<input type="checkbox"/>	<input type="checkbox"/>	<input type="checkbox"/>	<input type="checkbox"/>
Q7.7. Develop community	<input type="checkbox"/>	<input type="checkbox"/>	<input type="checkbox"/>	<input type="checkbox"/>	<input type="checkbox"/>
Q7.8. Exercise	<input type="checkbox"/>	<input type="checkbox"/>	<input type="checkbox"/>	<input type="checkbox"/>	<input type="checkbox"/>
Q7.9. Live	<input type="checkbox"/>	<input type="checkbox"/>	<input type="checkbox"/>	<input type="checkbox"/>	<input type="checkbox"/>
Q7.10. Work	<input type="checkbox"/>	<input type="checkbox"/>	<input type="checkbox"/>	<input type="checkbox"/>	<input type="checkbox"/>
Q7.11. PROMPT Other	<input type="checkbox"/>	<input type="checkbox"/>	<input type="checkbox"/>	<input type="checkbox"/>	<input type="checkbox"/>

Q8 To what extent do your preferences above differ from the countryside you see today?

differ of roles

PART 3 : PHOTOGRAPHS

Q9. The following four photographs reflect different kinds of countryside you might encounter in Wales. Please assess how much you like/dislike each photograph. PROMPT give respondent photograph folder

	Strongly dislike	Dislike	No strong feelings	Like	Strongly like
Q9.1. Photograph 1	<input type="checkbox"/>	<input type="checkbox"/>	<input type="checkbox"/>	<input type="checkbox"/>	<input type="checkbox"/>
Q9.2. Photograph 2	<input type="checkbox"/>	<input type="checkbox"/>	<input type="checkbox"/>	<input type="checkbox"/>	<input type="checkbox"/>
Q9.3. Photograph 3	<input type="checkbox"/>	<input type="checkbox"/>	<input type="checkbox"/>	<input type="checkbox"/>	<input type="checkbox"/>
Q9.4. Photograph 4	<input type="checkbox"/>	<input type="checkbox"/>	<input type="checkbox"/>	<input type="checkbox"/>	<input type="checkbox"/>

Photograph 1

Q10. Please justify your assessment of photograph 1

photo description 1

Q11. Please justify your assessment of photograph 2

photo2

Q12. Please justify your assessment of photograph 3

photo3

Q13. Please justify your assessment of photograph 4

photo4

Q14. What changes would you like to see to the photographs? PROMPT Give respondent prompt sheet of categories)

	Q14.1. Photograph 1	Q14.2. Photograph 2	Q14.3. Photograph 3	Q14.4. Photograph 4
no changes at all	<input type="checkbox"/>	<input type="checkbox"/>	<input type="checkbox"/>	<input type="checkbox"/>
small scale housing development	<input type="checkbox"/>	<input type="checkbox"/>	<input type="checkbox"/>	<input type="checkbox"/>
small scale employment development	<input type="checkbox"/>	<input type="checkbox"/>	<input type="checkbox"/>	<input type="checkbox"/>
small scale tourism development	<input type="checkbox"/>	<input type="checkbox"/>	<input type="checkbox"/>	<input type="checkbox"/>
small scale forestry and woodland	<input type="checkbox"/>	<input type="checkbox"/>	<input type="checkbox"/>	<input type="checkbox"/>
small scale agricultural expansion	<input type="checkbox"/>	<input type="checkbox"/>	<input type="checkbox"/>	<input type="checkbox"/>
newsettlement	<input type="checkbox"/>	<input type="checkbox"/>	<input type="checkbox"/>	<input type="checkbox"/>
large scale tourism development	<input type="checkbox"/>	<input type="checkbox"/>	<input type="checkbox"/>	<input type="checkbox"/>
large scale intensive agriculture	<input type="checkbox"/>	<input type="checkbox"/>	<input type="checkbox"/>	<input type="checkbox"/>
large scale forestry and woodland	<input type="checkbox"/>	<input type="checkbox"/>	<input type="checkbox"/>	<input type="checkbox"/>
reservoir or power generation	<input type="checkbox"/>	<input type="checkbox"/>	<input type="checkbox"/>	<input type="checkbox"/>
roads/rail development	<input type="checkbox"/>	<input type="checkbox"/>	<input type="checkbox"/>	<input type="checkbox"/>
new conservation practices	<input type="checkbox"/>	<input type="checkbox"/>	<input type="checkbox"/>	<input type="checkbox"/>
wildlife conservation areas	<input type="checkbox"/>	<input type="checkbox"/>	<input type="checkbox"/>	<input type="checkbox"/>

Q15. Are there any other changes you would like to see in any of the photographs? (Please specify the photograph number).

Are there any other chang

PART 4 ISSUES IN THE COUNTRYSIDE

Q16. What issues concern you most about the countryside? PROMPT order

- 1
- 2
- 3
- 4
- 5

Q17. For the issues you have identified please explain why you are concerned

countrysideissues concern

For the following pre-defined issues, to what extent do you disagree or agree with the statements?

Q18. Economic development in the countryside should be:-	Strongly disagree	Disagree	No strong feelings	Agree	Strongly agree
Q18.1. Concentrated in larger settlements	<input type="checkbox"/>	<input type="checkbox"/>	<input type="checkbox"/>	<input type="checkbox"/>	<input type="checkbox"/>
Q18.2. Allowed in smaller villages and hamlets	<input type="checkbox"/>	<input type="checkbox"/>	<input type="checkbox"/>	<input type="checkbox"/>	<input type="checkbox"/>
Q18.3. Allowed as dispersed development beyond existing settlement boundaries	<input type="checkbox"/>	<input type="checkbox"/>	<input type="checkbox"/>	<input type="checkbox"/>	<input type="checkbox"/>
Q18.4. Concentrated in new settlements in the countryside	<input type="checkbox"/>	<input type="checkbox"/>	<input type="checkbox"/>	<input type="checkbox"/>	<input type="checkbox"/>
Q18.5. In keeping with traditional style, design and scale of locality	<input type="checkbox"/>	<input type="checkbox"/>	<input type="checkbox"/>	<input type="checkbox"/>	<input type="checkbox"/>
Q18.6. Restricted in all types of countryside	<input type="checkbox"/>	<input type="checkbox"/>	<input type="checkbox"/>	<input type="checkbox"/>	<input type="checkbox"/>
Q18.7. More strictly controlled in existing countryside designations (NP/AONB)	<input type="checkbox"/>	<input type="checkbox"/>	<input type="checkbox"/>	<input type="checkbox"/>	<input type="checkbox"/>

Q19. Housing development (excluding affordable housing) in the countryside should be:-					
	Strongly disagree	Disagree	No strong feelings	Agree	Strongly agree
Q19.1. Concentrated in larger settlements	<input type="checkbox"/>	<input type="checkbox"/>	<input type="checkbox"/>	<input type="checkbox"/>	<input type="checkbox"/>
Q19.2. Allowed in smaller villages and hamlets	<input type="checkbox"/>	<input type="checkbox"/>	<input type="checkbox"/>	<input type="checkbox"/>	<input type="checkbox"/>
Q19.3. Allowed as dispersed development beyond existing settlement boundaries	<input type="checkbox"/>	<input type="checkbox"/>	<input type="checkbox"/>	<input type="checkbox"/>	<input type="checkbox"/>
Q19.4. Concentrated in new settlements in the countryside	<input type="checkbox"/>	<input type="checkbox"/>	<input type="checkbox"/>	<input type="checkbox"/>	<input type="checkbox"/>
Q19.5. In keeping with traditional style, design and scale of locality	<input type="checkbox"/>	<input type="checkbox"/>	<input type="checkbox"/>	<input type="checkbox"/>	<input type="checkbox"/>
Q19.6. Restricted in all types of countryside	<input type="checkbox"/>	<input type="checkbox"/>	<input type="checkbox"/>	<input type="checkbox"/>	<input type="checkbox"/>
Q19.7. More strictly controlled in existing countryside designations (NP/AONB)	<input type="checkbox"/>	<input type="checkbox"/>	<input type="checkbox"/>	<input type="checkbox"/>	<input type="checkbox"/>

Q20. Affordable housing as defined by TAN 2 (Please give TAN 2 definition as prompt sheet) should be :-					
	Strongly disagree	Disagree	No strong feelings	Agree	Strongly agree
Q20.1. Concentrated in larger centres only	<input type="checkbox"/>	<input type="checkbox"/>	<input type="checkbox"/>	<input type="checkbox"/>	<input type="checkbox"/>
Q20.2. Allowed in smaller villages/hamlets	<input type="checkbox"/>	<input type="checkbox"/>	<input type="checkbox"/>	<input type="checkbox"/>	<input type="checkbox"/>
Q20.3. Allowed in the open countryside	<input type="checkbox"/>	<input type="checkbox"/>	<input type="checkbox"/>	<input type="checkbox"/>	<input type="checkbox"/>
Q20.5. Allowed for local people based on need	<input type="checkbox"/>	<input type="checkbox"/>	<input type="checkbox"/>	<input type="checkbox"/>	<input type="checkbox"/>
Q20.4. Located where there is evidence of need	<input type="checkbox"/>	<input type="checkbox"/>	<input type="checkbox"/>	<input type="checkbox"/>	<input type="checkbox"/>
Q20.6. Not built anywhere in the countryside	<input type="checkbox"/>	<input type="checkbox"/>	<input type="checkbox"/>	<input type="checkbox"/>	<input type="checkbox"/>

Q21. Transport and commuting problems in the countryside should be solved by:-

	Strongly disagree	Disagree	No strong feelings	Agree	Strongly agree
Q21.1. Increased employment in rural areas	<input type="checkbox"/>	<input type="checkbox"/>	<input type="checkbox"/>	<input type="checkbox"/>	<input type="checkbox"/>
Q21.2. Improved public transport	<input type="checkbox"/>	<input type="checkbox"/>	<input type="checkbox"/>	<input type="checkbox"/>	<input type="checkbox"/>
Q21.3. Higher taxes for motorists	<input type="checkbox"/>	<input type="checkbox"/>	<input type="checkbox"/>	<input type="checkbox"/>	<input type="checkbox"/>
Q21.4. Improvements to the road system	<input type="checkbox"/>	<input type="checkbox"/>	<input type="checkbox"/>	<input type="checkbox"/>	<input type="checkbox"/>
Q21.5. More people working from home	<input type="checkbox"/>	<input type="checkbox"/>	<input type="checkbox"/>	<input type="checkbox"/>	<input type="checkbox"/>
Q21.6. There are no transport problems in rural areas	<input type="checkbox"/>	<input type="checkbox"/>	<input type="checkbox"/>	<input type="checkbox"/>	<input type="checkbox"/>

PART 5 VISIONS

Q22. What is your vision for agriculture/forestry in the Welsh countryside? PROMPT woodland

What kind of farming (if

Q23. What is your vision for recreation and tourism in the Welsh countryside?

What kind of recreation a

Q24. What is your vision for job creation in the Welsh countryside?

What types of job (if any

Q25. What is your vision for residential development in the Welsh countryside?

Who should live

Q26. What is your vision for the sustainable development of the Welsh countryside?

sustainable development

PART 6 ECONOMIC AND SOCIAL CHARACTERISTICS

Q27. Age

- 10 - 16
- 17 - 25
- 26 - 35
- 36 - 45
- 46 - 65
- Over 65
- over 85

Q28. Male/female (observation only)

- male
- female

Q29. Are you a welsh speaker?+

- yes
- no
- learner

Q30. What is your job (if retired get previous job)

- A
- B
- C1
- C2
- D
- E

job2

Q31. How long have you lived here?

- Less than 6 Months
- 6 Months - 1 Year
- 1 - 2 Years
- 3 - 5 Years
- More Than 5 Years

Q32. Type of house? (observation only)

- detached
- semidetached
- terraced
- flat
- Other Type of house (observatio

Q33. Are there any other comments you wish to make concerning the kind of countryside you want to see in Wales?

Any other comments you wi

B. STAKEHOLDER CONSULTATION

Responses received to stakeholder questionnaire:

British Horse Society HS;
Blaenau Gwent County Borough Council;
Brecon Beacons National Park;
Campaign for Protection of Rural Wales
Cardiff City Council;
Ceredigion County Council;
Country Land & Business Association (CLA);
Federation of Small Businesses
Forestry Commission Wales;
GLASU
NFU Cymru;
Pembrokeshire Coast National Park;
Ramblers Association;
Royal Commission on Ancient and Historic Monuments;
Royal Town Planning Institute
SAGA
SCOPE.
Sports Council for Wales;
Wales Tourist Board;
Wales Young Farmers Clubs;
Welsh Development Agency;
Welsh Canoe Association;


Oral responses

1. Council for National Parks
2. Environmental Agency
3. Powys County Council
4. University of Wales Aberystwyth
5. Organic Centre Wales


C. STAKEHOLDER CONSULTATION QUESTIONNAIRE

- Q1. Please explain the nature of your organisation's stake/interest in the future of the Welsh countryside?
- Q2. Please summarise and reference any policy statements your organisation has concerning the role of the Welsh countryside.
- Q3. With reference to the following photographs across rural Wales, what changes (if any) would your organisation endorse. Please refer to photograph 1, photograph 2, photograph 3 and photograph 4 in your comments below.
<http://www.irs.aber.ac.uk/als/netpage/research/photothumbs.htm>


1



2



3



4



- Q4. What issues/priorities has your organisation identified for the Welsh countryside?
(Please make reference to published documents/research) to support your evidence. For each issue/priority please summarise:
- (i) why it is important
 - (ii) your organisational agenda and action plan
 - (iii) satisfaction with current policy arrangements (National, Regional and local)
 - (iv) key actions required

For the following 4 planning issues that the Welsh Assembly Government have identified, can you (if applicable) submit a response that covers:-

- (i) its relevance to your organisation
 - (ii) your organisational agenda and action plan
 - (iii) satisfaction with current policy arrangements (National, Regional and local)
 - (iv) key actions required
- Q5. Economic development in the countryside

- Q6. Housing development in the countryside (excluding affordable housing).
- Q7. Affordable housing in the countryside
- Q8. Transport and commuting problems in the countryside
- Q9. With regard to your organisational remit, what is your vision for the sustainable development of the Welsh countryside?

D. SELECTION OF VIEWPOINTS FOR COMMUNITY VISIONING EXERCISES

Methodology for community visioning and identification of landscape viewpoints.

- For the rural/urban fringe settlements it is assumed that they form an integral part of the countryside setting within which they are located. Therefore it is important to use one viewpoint that shows, as far as is possible, the settlement in its wider countryside context. Here you are looking in on the settlement.
- For the urban areas the emphasis should be on identifying the different types of countryside that surround the urban areas. In such respects the aim is to look out from the urban area on to different countrysides. The three viewpoints should as far as is possible recognise this.
- For the other viewpoints the aim is to secure different landscape types within 5 miles of the settlement. If the landscape is uniform then it might be appropriate to focus in on particular aspects of the landscape character.
- For **two** different landscape types select appropriate viewpoints for further assessments. (Together this makes the three assessments.)
- Viewpoints must be:
 - a. Safe
 - b. Quiet
 - c. Accessible
 - d. OK for wet weather view in transit

E. COMMUNITY VISIONING TEMPLATE

1. Welcome and introductions (in the venue)
 - (a) Please get everyone to introduce themselves over coffee (**no tape recording**)
 - (b) Facilitator then explains the project (**use technical brief attached as a hand out**)
 - (c) Facilitator then explains the visioning process and timing
 - i. 2-2.30 briefing
 - ii. 2.30-5.00 site visits to 3 pre-selected areas of countryside around the community (explain why it is pre-selected)
 - iii. 5.00-6.00. buffet and discussion

Initial questions in the venue

1. How would you describe/summarise the village/town you are from (commuter, working/tourism; thriving/declining/expanding).
2. How has the area changed over the last 10 years

VIEWPOINT QUESTIONS

1. What is your view on the countryside you are looking at (Prompt likes/dislikes and opportunities/threats and why)
2. What is the most appropriate development/management/ or needs for the countryside/area you are looking at. (PROMPTS)
 - a. Settlement expansion/change
 - b. Infill within settlement
 - c. Housing including affordability
 - d. Industry
 - e. Recreation
 - f. Conservation
 - g. Farming
 - h. Forestry/Woodland
 - i. Community

3. Where should it be located. (useful to carry maps for this purpose).
4. How would you like to see it in 20 years (Prompt : why)

HOTEL SESSION

Briefly revisit each viewpoint in turn and summarise the key messages you have taken from them. Secure your audiences approval for this and ask for any other observations.

- a. Try to secure consensus or positional views on each viewpoint

- b. Try to get overall feelings about the wider countryside around the community (this allows broader issues related to individuals to come to the fore.)
- c. Any other thoughts on the kind of countryside participants want to see in that area (other issues)

F. SOCIO-ECONOMIC DATA FROM THE HOUSEHOLD SURVEY

Male/female	Percentage
male	48.00%
female	51.17%

Table 17: Sex (n=595)

Age	Percentage
10 - 16	1.33%
17 - 25	7.50%
26 - 35	14.00%
36 - 45	18.67%
46 - 65	32.50%
Over 65	23.33%
over 85	2.00%

Table 18: Age (n=596)

Are you a welsh speaker	Percentage
yes	23.33%
no	62.83%
learner	10.33%

Table 19: Welsh speaking (n=579)

How long have you lived here	Percentage
Less than 6 Months	2.17%
6 Months - 1 Year	3.17%
1 - 2 Years	6.17%
3 - 5 Years	14.33%
More Than 5 Years	73.67%

Table 20: Length of residence (n=597)

organisation membership	Percentage
No	70.33%
RSPB	8.33%
NFU/FUW	6.83%
National Trust	7.50%
CPRW	0.83%
Greenpeace/FOE	1.33%
Soil Association	0.50%
Other	14.33%

Table 21: Membership of organisations (n=660)

socio-economic classification	Percentage
A	3.33%
B	18.67%
C1	14.17%
C2	32.83%
D	27.17%
E	3.67%
Retired	15.67%

Table 22: Socio-economic classification (n=693)

Type of house (observation)	Percentage
detached	43.50%
semi detached	27.33%
terraced	23.17%
flat	3.17%
Other	2.50%

Table 23: Type of house (n=598)

what is your ethnicity	Percentage
White	97.67%
Black	1.33%
Indian/pakistani/ bangladeshi	0.17%
Chinese	0.00%
Other	0.67%

Table 24: Ethnicity (n=599)