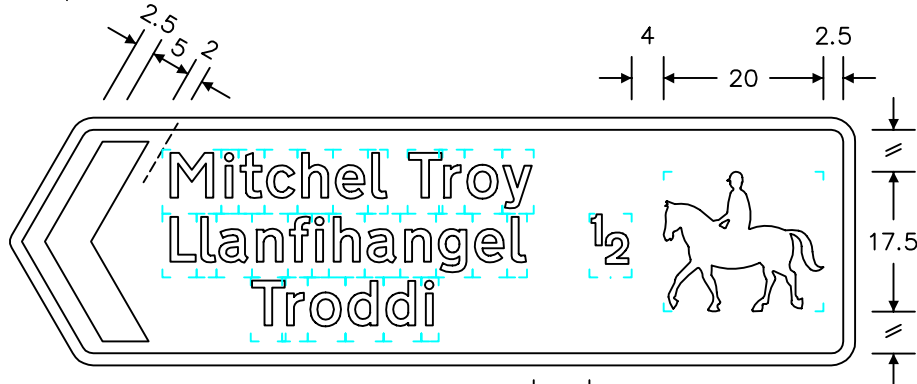
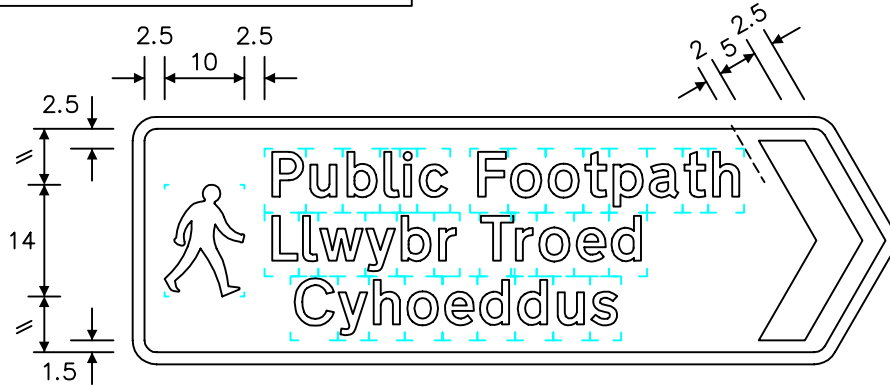
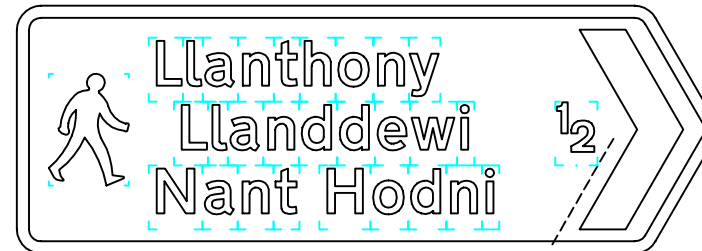
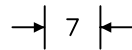


Notes:-

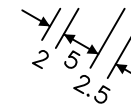
1. The legend shown is from the Transport Medium alphabet. Other lettering style, with capital letter heights as shown, may be used. The 'x'-heights shown apply to the Transport alphabet.
2. Symbol details are given on drawings S2 and S8.
3. The outlines of the tiles do not form part of the sign.
4. COLOURS:-
The background, border, symbol and lettering may be in any contrasting colours except red. Where Transport alphabet is used, Transport Medium should be used for light characters on a dark background and Transport Heavy for dark characters on a light background.
5. The 'x'-heights shown are given in millimetres, all other dimensions are given in stroke widths (i.e. 1s/w = 1/4'x'-height).
6. The illumination of the sign must accord with the requirements of the current 'Traffic Signs Regulations and General Directions'.
7. The order of languages may be reversed if required.
8. See sheets 2 and 3 for other variants.



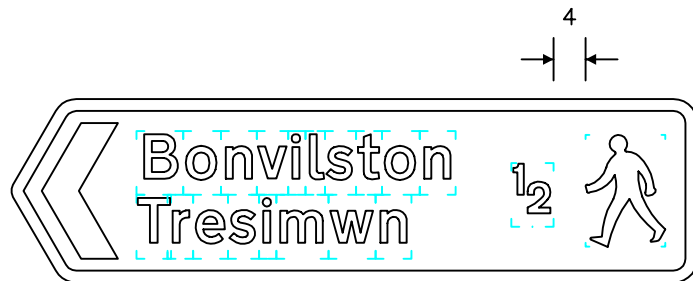
VARIANT



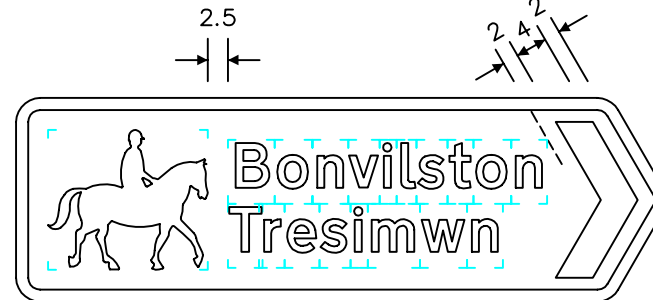
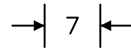
VARIANT



		capital letter height	
'x'-ht.	▲	▲	35 min
▲	25 min	▼	70 max
▼	50 max	▼	



VARIANT

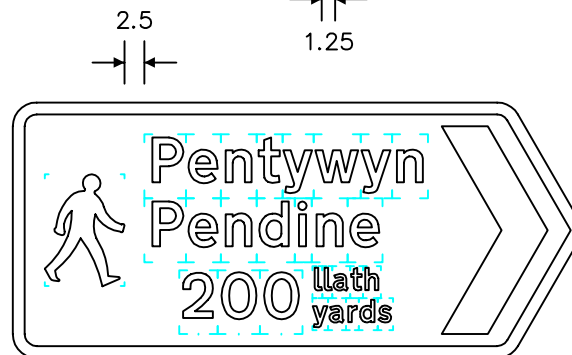
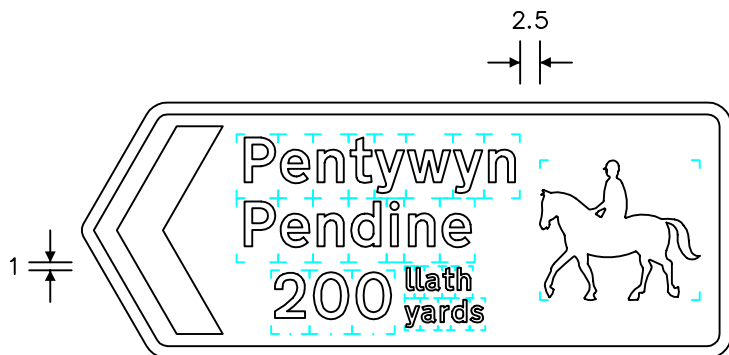
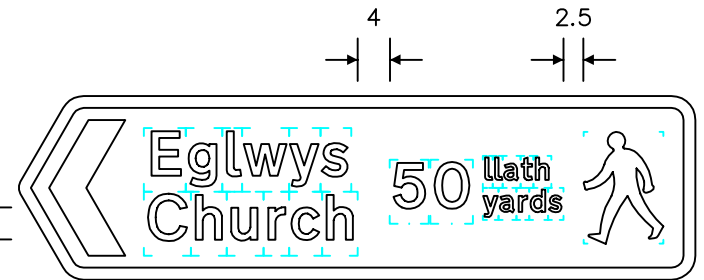
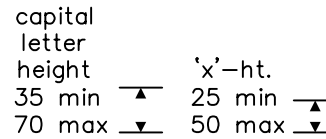
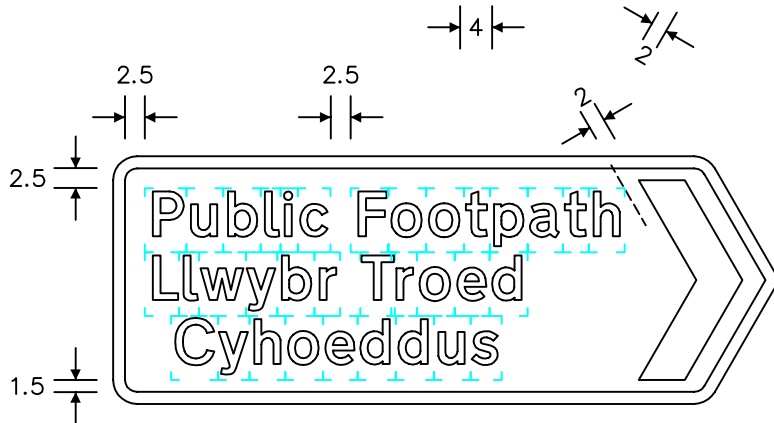
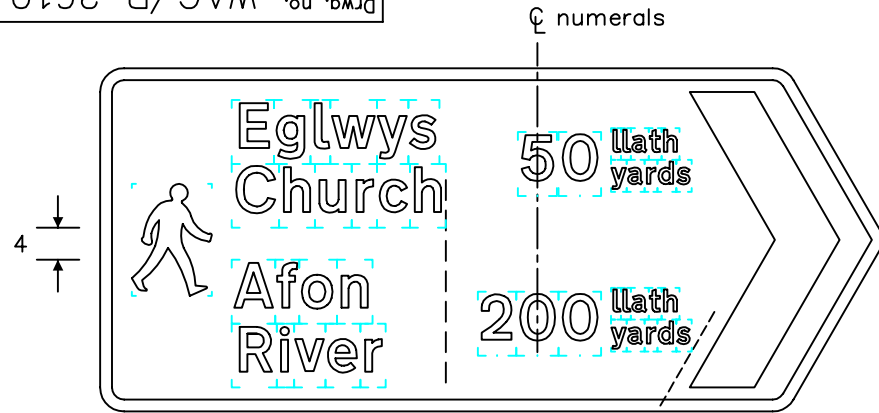


VARIANT

REVISIONS	
1.	Redrawn & notes amended 24.8.00
2.	Redrawn & notes amended 26.8.04
3.	Variants added 3.11.06
Before using this drawing, confirm with RNM3 Division that it has not been superseded.	
Drn. A.T.I.	Appd.
Chkd.	Appl. date 24.3.97
Issue: 3.11.06	
Scale: Photo-reduced	
Title Direction Signs for Pedestrians	
DIRECTION OF PUBLIC FOOTPATH OR BRIDLEWAY	
WELSH ASSEMBLY GOVERNMENT	
Drwg. no.	WAG/P 2610
Sheet 1 of 3	

Notes:-


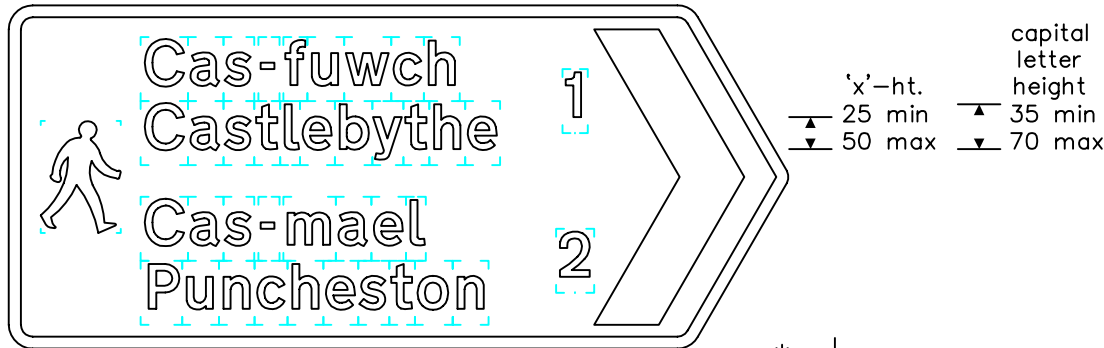
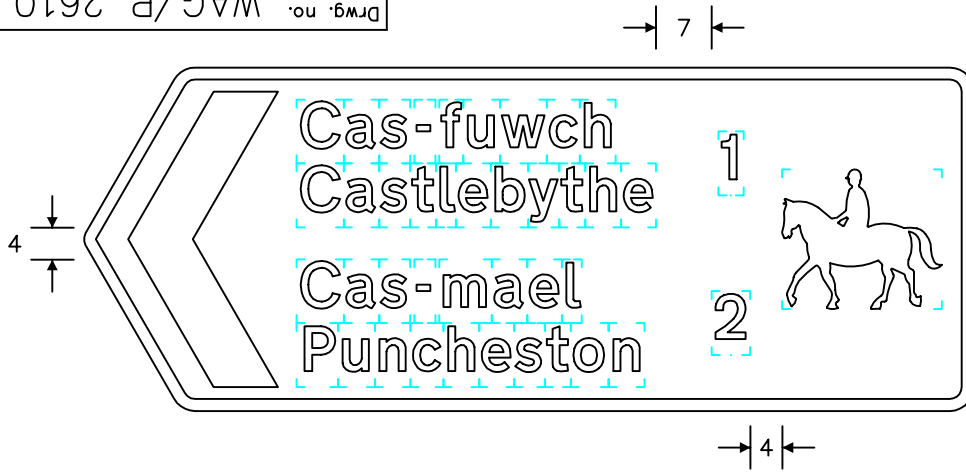
1. The legend shown is from the Transport Medium alphabet. Other lettering style, with capital letter heights as shown, may be used. The 'x'-heights shown apply to the Transport alphabet.
2. Symbol details are given on drawings S2 and S8.
3. The outlines of the tiles do not form part of the sign.
4. COLOURS:-
The background, border, symbol and lettering may be in any contrasting colours except red. Where Transport alphabet is used, Transport Medium should be used for light characters on a dark background and Transport Heavy for dark characters on a light background.
5. The 'x'-heights shown are given in millimetres, all other dimensions are given in stroke widths based on the main legend (i.e. 1s/w = 1/4'x'-height).
6. The illumination of the sign must accord with the requirements of the current 'Traffic Signs Regulations and General Directions'.
7. The order of languages may be reversed if required.
8. See sheet 1 for other dimensions and sheets 1 and 3 for other variants.



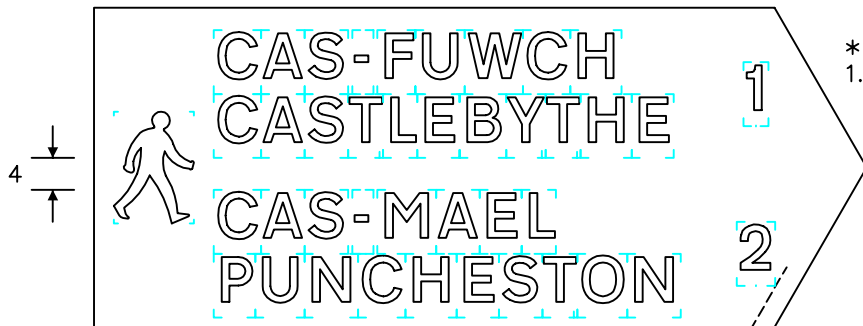
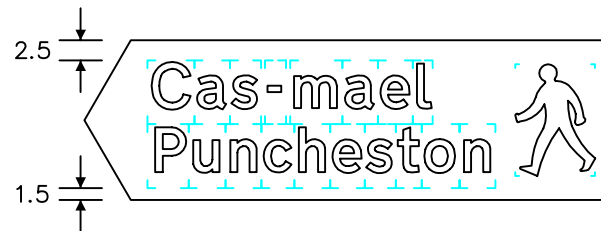
REVISIONS	
1.	Redrawn & notes amended 24.8.00
2.	Redrawn & notes amended 26.8.04
3.	Variants added 3.11.06
Before using this drawing, confirm with RNM3 Division that it has not been superseded.	
Drn. A.T.I.	Appd.
Chkd.	Appl. date 24.3.97
Issue: 3.11.06	
Scale: Photo-reduced	
Title Direction Signs for Pedestrians DIRECTION OF PUBLIC FOOTPATH OR BRIDLEWAY (variants)	
WELSH ASSEMBLY GOVERNMENT	
Drwg. no.	WAG/P 2610
Sheet 2 of 3	

Notes: -

1. The legend shown is from the Transport Medium alphabet. Other lettering style, with capital letter heights as shown, may be used. The 'x'-heights shown apply to the Transport alphabet.
2. Symbol details are given on drawings S2 and S8.
3. The outlines of the tiles do not form part of the sign.
4. COLOURS: -
The background, border, symbol and lettering may be in any contrasting colours except red. Where Transport alphabet is used, Transport Medium should be used for light characters on a dark background and Transport Heavy for dark characters on a light background.
5. The 'x'-heights shown are given in millimetres, all other dimensions are given in stroke widths (i.e. 1s/w = 1/4'x'-height).
6. The illumination of the sign must accord with the requirements of the current 'Traffic Signs Regulations and General Directions'.
7. The order of languages may be reversed if required.
8. See sheet 1 for other dimensions and sheets 1 and 2 for other variants.



* These dimensions apply when place name is all in capitals



For the sign without a border the corners may have a radius of 1.5sw



REVISIONS		
1.	Redrawn & notes amended	24.8.00
2.	Redrawn & notes amended	26.8.04
3.	Variants added	3.11.06

Before using this drawing, confirm with RNM3 Division that it has not been superseded.

Drn. A.T.I.	Appd.
Chkd.	Appl. date 24.3.97
Issue: 3.11.06	

Scale: Photo-reduced

Title Direction Signs for Pedestrians
DIRECTION OF
PUBLIC FOOTPATH
OR BRIDLEWAY
(variants)