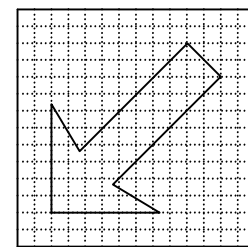
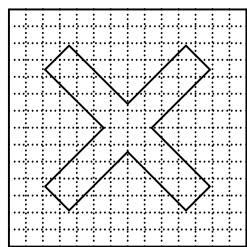
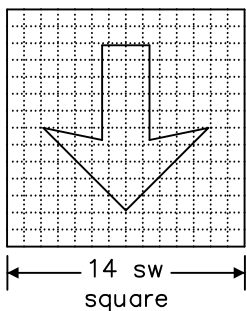
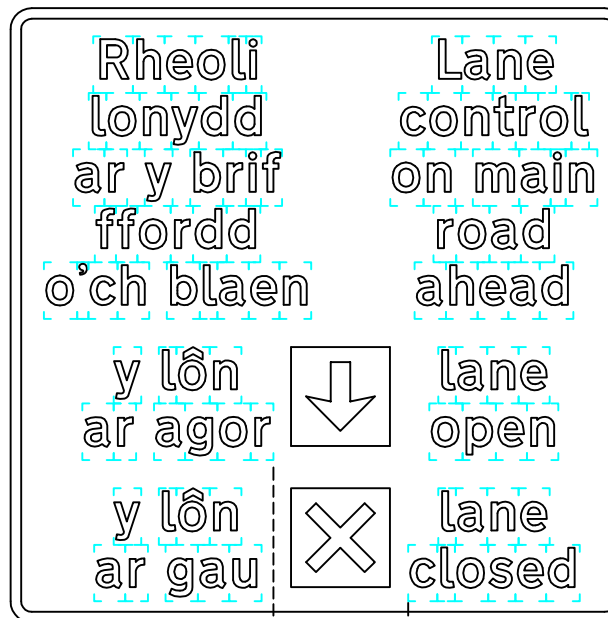
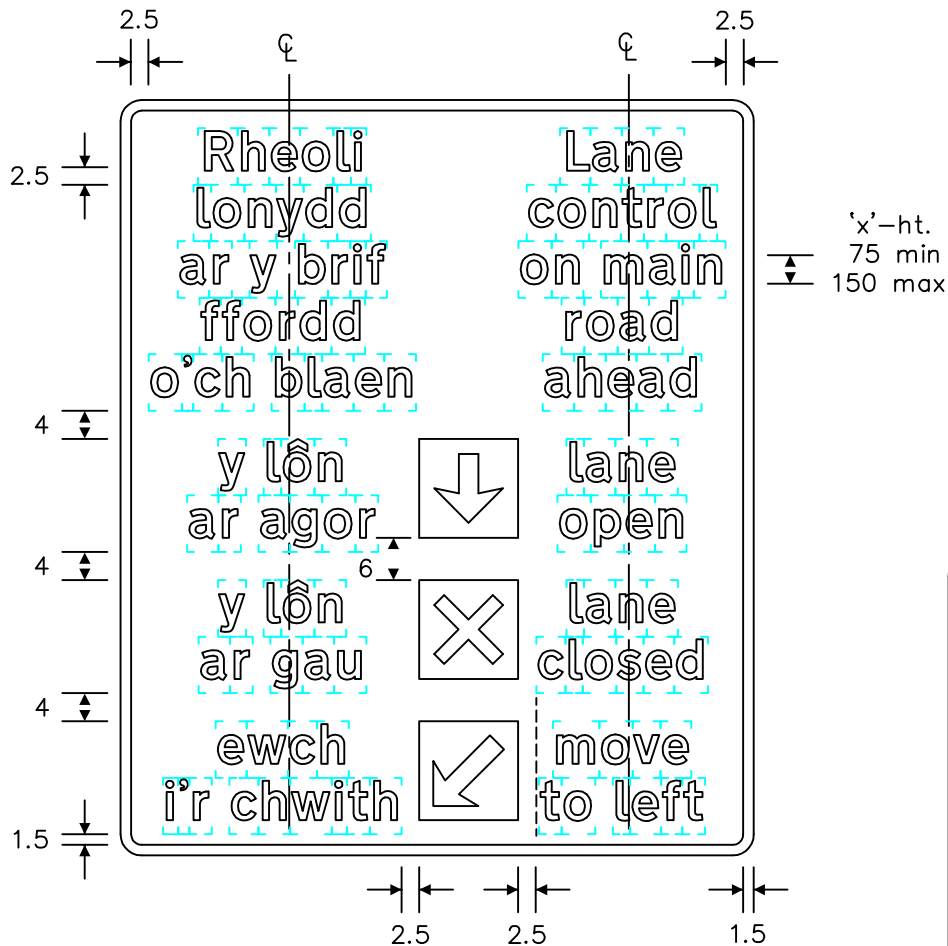


Notes: -

1. The legend is from the Transport Medium alphabet at the 'x'-heights shown.
2. The outlines of the tiles do not form part of the sign.
3. The colours are as follows: -
 Background ——— Blue
 Border & legend ——— White
 Symbol tiles ——— Black
 Vertical arrow ——— Green
 Cross ——— Red
 Diagonal arrow ——— White
4. The illumination of the sign must accord with the requirements of the current 'Traffic Signs Regulations and General Directions'.
5. The 'x'-heights shown are given in millimetres, all other dimensions are given in stroke widths (i.e. 1s/w = 1/4'x'-height).
6. The sign is designed in accordance with the current design rules.
7. The order of languages may be reversed if required.



REVISIONS	
1.	Dims, symbols & legend amended, no. chgd. from 819.1 26.6.98
2.	Redrawn & notes amended 13.9.00
3.	Variant added 4.12.06
4.	Note 3 amended 17.2.12
Before using this drawing, confirm with RNM3 Division that it has not been superseded.	
Drn. A.T.I.	Appd.
Chkd.	Appl. date 13.6.90
Issue: 30.3.12	
Scale: Photo-reduced	
Title	
Informatory Signs	
LANE CONTROL ON MAIN ROAD AHEAD	
WELSH GOVERNMENT	
Drwg. no.	WAG/P 5011

VARIANT